

Vincent Kedi – Assistant Commissioner (Licensing)



Uganda Implements an Online Mineral Licensing System



Why Uganda is implementing an Online Mineral Licensing System



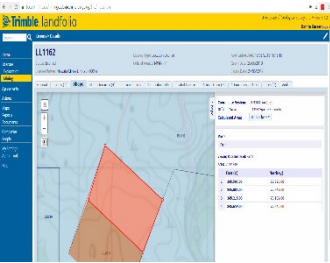
1. Ensure full legal compliance
2. Attract and control investments
3. Maximise state revenues
4. Manage and control both LSM and ASM
5. Improve efficiency
6. Effectively manage industry stakeholders
7. Improve inspections functions
8. Effectively monitor and control environmental degradation
9. Improve production and Royalty monitoring
10. Improve export and trade monitoring



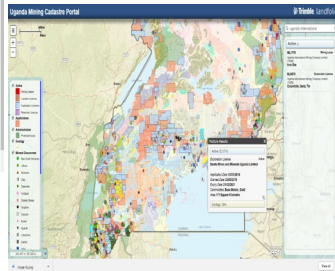
Uganda's Mining Cadastre Timeline



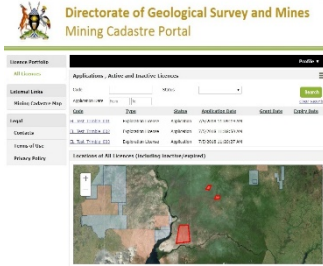
2012: Landfolio Backoffice



2015: Landfolio View Only Portal



2018: Landfolio E-Gov Portal – Client Registrations



Sept 2019: Landfolio E-Gov Portal & URA e-Tax (Online payments)



Oct 2019: Online Applications





2011 – Paper Based





2012 – Computerised Mineral Licensing System

Secure | https://miningcadastre.minerals.gov.gu/Site/index.htm

Trimble landfolio Directorate of Geological Survey and Mines (6.1.2.16) **Banita Kassen** (sign out)

Search License > Details

LL1162 License Type: Location License Application Date: 15/03/2013 15:15:15
 Status: Expired Official Area: 0.1494 km² Grant Date: 25/06/2013
 License Parties: Nawata Mines Limited (100%) Expiry Date: 24/06/2017

General Parties (1) **Shape** Map References (4) Documents (7) Commodities (1) Related Licenses Actions Open (2) Actions Closed (107) Roles (7) Audit

Coordinate System: UTM36N_Arc1960
 Official Area: 0.1494 Square Kilometre
 Calculated Area: 0.1494 km²

Parts:

Part 1

Viewing Coordinates of: Part 1
 Area: 0.1494 km²

	East (x)	North (y)
1	345,507.00	72,590.00
2	345,085.00	72,842.00
3	345,215.00	73,109.00
4	345,659.00	72,845.00



2015 – Launch of Online View Only Map Portal

Uganda Mining Cadastre Portal Trimble landfolio

60km / 40mi

uganda international

Active (2)

ML1170	Mining Lease
Uganda International Mining Company Limited (100%) Iron Ore	
EL0879	Exploration License
Uganda International Mining Company Limited (100%) Columbite, Gold, Tin	

Multiple Results

Active: EL1718

Exploration License Active

Santa Mines and Minerals Uganda Limited

Application Date: 03/01/2018
 Granted Date: 22/02/2018
 Expiry Date: 21/02/2021
 Commodities: **Base Metals, Gold**
 Area: **171 Square Kilometre**

Geology: QHu

esri

383 467 m 68 569 m

- Active**
 - Mining Leases
 - Location Licences
 - Exploration Licences
 - Retention Licences
- Applications**
- Administration**
 - Protected Areas
- Geology**
- Mineral Occurrences**
 - Rare Earth Elements
 - Lithium
 - Asbestos
 - Clay
 - Diatomite
 - Feldspar
 - Granite Gneiss
 - Graphite
 - Gypsum
 - Kaolin
 - Kyanite
 - Limestone
 - Marble
 - Mica



2018 – Online eGov Mineral Licensing System – Client Registrations – Only



Directorate of Geological Survey and Mines Mining Cadastre Portal

Licence Portfolio

All Licences

External Links

Mining Cadastre Map

Legal

Contacts

Terms of Use

Privacy Policy

Profile ▼

Licence Summary ☰

Code	EL_Test_Trimble_003
Name	
Type	Exploration License
Status	Application
Responsible Office	
Owner	Trimble Test Company (100%)
Application Date	05/07/2018
Granted Date	
Expiry Date	
Commodities	Columbite
Location	Northern Region, Nwoya
Official Area	138.2500 km ² ▼
	Coordinates

Payments

Due Date	Description	Payment Status	Amount	Link	Feedback	Status
05/07/2018	Fee: Preparation		Uganda Shilling 1,000,000.00	Create Invoice		



October 2019 – Online eGov Mineral Licensing System – Online Applications and eTAX payments



Directorate of Geological Survey and Mines Mining Cadastre Portal

Licence Portfolio

[All Licences \(HOME\)](#)

New Application

- [EL \(From PL\)](#)
- [LL \(From PL\)](#)
- [LL \(From EL/RL\)](#)
- [ML \(From PL\)](#)
- [ML \(From LL/EL/RL\)](#)
- [RL \(From EL\)](#)
- [MDL \(Industrial\)](#)
- [MDL \(Precious Metal\)](#)
- [MDL \(Precious Stone\)](#)
- [MDL \(Base Metal\)](#)
- [Prospecting Licence](#)
- [Goldsmith Licence](#)

Portal User (Trimble Test Company) ▼

Applications , Active and Inactive Licences

Code

Application Date From To

Status

[Search](#)

[Clear Search](#)

MDLTN0022	License	and Payment Verification	9/14/2019 3:08:33 PM
MDLTN0023	Mineral Dealer's License	Application Pending - Documents and Payment Verification	9/15/2019 5:50:39 PM
MDLTN0024	Mineral Dealer's License	Application Pending - Documents and Payment Verification	9/15/2019 7:52:01 PM
PLTN0152	Prospecting License	Application Pending - Documents and Payment Verification	9/30/2019 4:50:41 PM

Locations of All Licences (including inactive/expired)

+

-



Online eGov Mineral Licensing System Capabilities



1. View all his/her License portfolios
2. Submit new License Applications
3. Pay Fees Online using banking cards or mobile money
4. Track his/her Application status
5. Submit all his/her Statutory Reports
6. Apply for renewal of his/her License
7. Perform transfers, surrenders and withdrawals

The online system was launched on the 1st of October 2019.

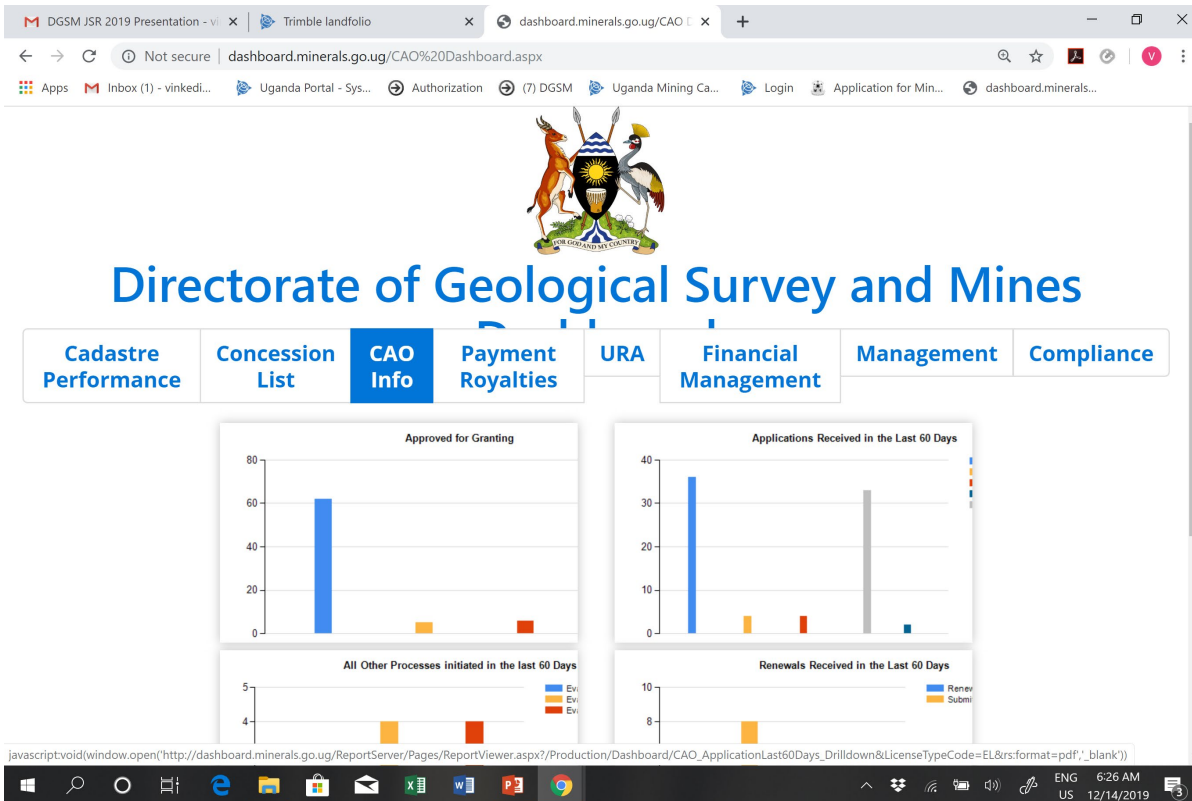


Directorate of Geological Survey and Mines Mining Cadastre Portal

Mining Cadastre	Welcome to Uganda's Mining Cadastre Portal
Home	The goal of this Mining Cadastre Portal is to provide an electronic platform for all stakeholders in the mining sector in Uganda to engage directly with the Directorate of Geological Survey and Mines.
Sign In	Before using the Mining Cadastre Portal, you must first Register for access.
Registration	Existing mineral rights holders <ul style="list-style-type: none">If you already hold mineral rights, or have a pending application for them, download and complete the Registration Form and submit it, along with supporting documents, to the Directorate in Entebbe.
External Links	Prospective rights applicants <ul style="list-style-type: none">If you don't already hold mineral rights in Uganda, use the Self Registration online form to submit your particulars and supporting documents through the portal.
Mining Cadastre Map	To find out more <ul style="list-style-type: none">Click the Registration Details link to find out more about getting access to use the Mining Cadastre Portal.
Legal	Disclaimer:
Contacts	The Directorate of Geological Survey and Mines notes that this is a phased implementation, therefore:
Terms of Use	
Privacy Policy	



Online Dashboard for managers



- Provides a summary of all licensing, monitoring and inspection functions of the department
- Monitor license performance
- Stakeholder Involvement
- Monitor Royalty Payments
- Financial Projections
- Monitor Compliance of Companies

THANK YOU