

Presented By:
Mike Baumgartner

Landfolio North American Regional User Conference

Property Tax Management in Landfolio

Client Challenges

-  Surface Land taxes for clients owning large, geographically diverse fee land represent significant financial commitment.
-  Often no centralized system with payments made from local operations.
-  Monitoring annual changes to assessed values and tax amounts is cumbersome.
-  Standardized business processes around assessment or tax objections are lacking.
-  Clients are paying tax on fee property that they don't own.
-  Clients potentially missing out on significant cost savings.



Landfolio Solution



Create a Parcel Register of all owned Fee Land.



Build mechanism for ingesting assessed values and tax obligations onto the individual parcels.



Create Property Tax Groups reflecting Payee / Payor combinations.



Create custom reports to identify assessed values or tax obligation increases above a specific threshold.



Relate the Parcels to the Property Tax Groups.



Build workflows to manage the receipt of the assessment and tax notices, and the objection process.



Landfolio Solution



Configure business rules that manage the unique date rules of the States/Provinces and Counties/Municipalities/Districts where taxes are paid.



Build automated notifications and distributed reports.



Synchronize with the Corporate Accounts Payable System



Populate the Tax Payment actions on the Property Tax Groups.



Ingesting Tax Data into Landfolio

Option 1: Using Structured Data Importer

License Importer

< START CANCEL ATTRIBUTE DATA CONFIGURATION >

File Upload

Upload an Excel spreadsheet of attribute data (required to create new licenses)

Select file to import: No file chosen

[Download Excel Template](#)

Upload a Geodatabase of spatial data

Download Template ✕

- Custom Templates
- [Insert Example - English \(xlsx\)](#)
- [Update Example - English \(xlsx\)](#)
- [With Structured Data - English \(xlsx\)](#)



Ingesting Tax Data into Landfolio

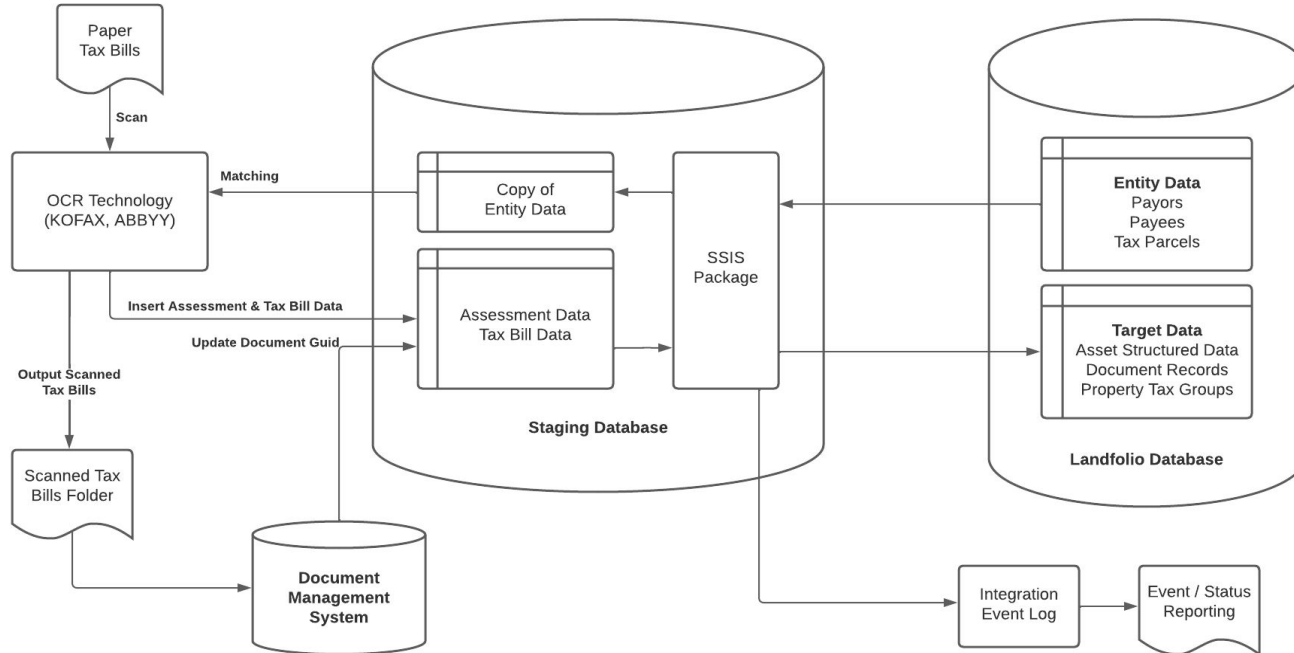
Option 1: Using Structured Data Importer

Code	Name	Jurisdiction	Type	Year	LAND	IMPR	TOTAL	TAX AMOUNT
Y0503051038010	S-45B TAGISH/ATLIN RD JCT	SL Yukon	Tax Parcel	2022	\$80,400.00	\$10,080.00	\$90,480.00	\$551.93
Y0503051042050	S-358FS SQUANGA LAKE	SL Yukon	Tax Parcel	2022	\$46,300.00	\$67,370.00	\$113,670.00	\$693.39
Y0503051052020	R-23B SQUANGA LAKE	SL Yukon	Tax Parcel	2022	\$132,050.00	\$187,840.00	\$319,890.00	\$1,951.33
Y0504071117020	S-76B KD HWY/ANNIE LK RD-LEPI	SL Yukon	Tax Parcel	2022	\$47,700.00	\$299,710.00	\$347,410.00	\$2,119.20
Y0504071118010	S-19B S KD/HWY N EMERALD LK	SL Yukon	Tax Parcel	2022	\$98,950.00	\$51,910.00	\$150,860.00	\$920.25
Y0504081140100	R-40B TAGISH CAMPGRD	SL Yukon	Tax Parcel	2022	\$119,550.00	\$6,730.00	\$126,280.00	\$710.70



Ingesting Tax Data into Landfolio

Integration with OCR Technology



Ingesting Tax Data into Landfolio

Manual Entry from Paper Forms into Structured Data

- General
- Address
- Conditions
- Shape*
- Map References
- Documents
- Reference Codes
- Agreements
- Groups
- Related Licences (2)
- Tax & Assessment Data**
- YESA
- Actions Open (2)
- Actions Closed
- Roles
- Discussions
- Audit

Assessment Data


There are 2 items in the list.

Year	LAND	IMPR	TOTAL	TAX AMOUNT	
2022	80400	10080	90480	551.93	✖
2023	81400	10080	91480	651.93	✖

Tax Attributes

There are 2 items in the list.

Year	Class	LOT	QUAD	USE	ZONE	PLAN	
2022	131	1038	105C05	RSC	NOZ	11-147	✖
2023	131	1038	105C05	RSC	NOZ	11-147	✖



Reporting on Annual Changes

Example Custom Report

Tax Bill Comparison: 2018 vs. 2019

██████████ Tax Assessor - ██████████ GA

Parcel	2018		2019		Difference			
	Assessed	Taxed	Assessed	Taxed	Assessed		Taxed	
██████████								
0012 0002	\$898,160.00	\$23,867.70	\$898,160.00	\$23,867.70	\$0.00	(0%)	\$0.00	(0%)
0015 0027	\$18,770.00	\$498.79	\$19,322.00	\$513.46	\$552.00	(3%)	\$14.67	(3%)
0019 0002	\$264,596.00	\$7,031.38	\$271,633.00	\$7,218.37	\$7,037.00	(3%)	\$186.99	(3%)
0020 0002	\$6,080.00	\$161.57	\$6,080.00	\$161.57	\$0.00	(0%)	\$0.00	(0%)
0020 0016	\$95,185.00	\$2,529.45	\$97,711.00	\$2,596.57	\$2,526.00	(3%)	\$67.12	(3%)
0021 0002	\$326,855.00	\$8,685.85	\$336,043.00	\$8,930.00	\$9,188.00	(3%)	\$244.15	(3%)
0022 0004	\$79,448.00	\$2,111.25	\$81,690.00	\$2,170.83	\$2,242.00	(3%)	\$59.58	(3%)
0024 0004	\$18,120.00	\$481.52	\$18,120.00	\$481.52	\$0.00	(0%)	\$0.00	(0%)
0025 0001	\$477,342.00	\$12,684.88	\$491,662.00	\$13,065.43	\$14,320.00	(3%)	\$380.55	(3%)



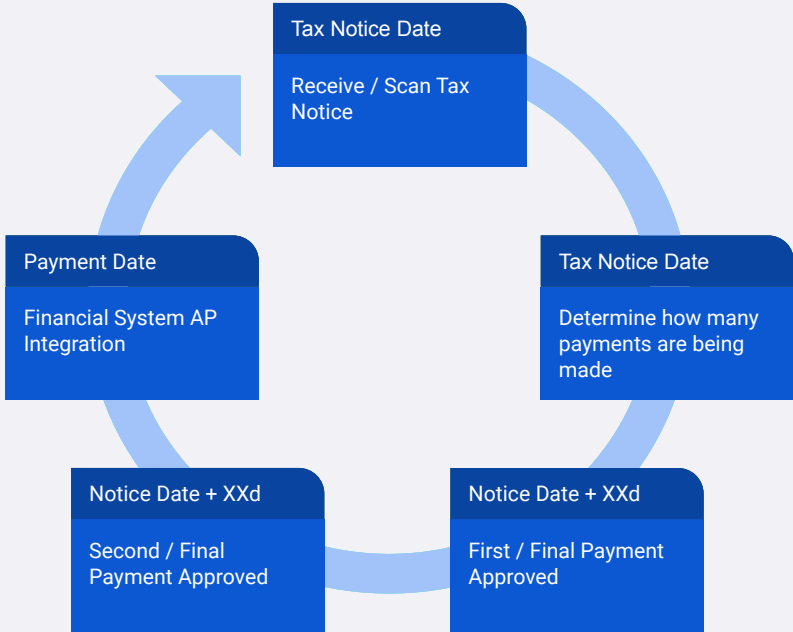
Workflow Example

Assessment Notice & Objection



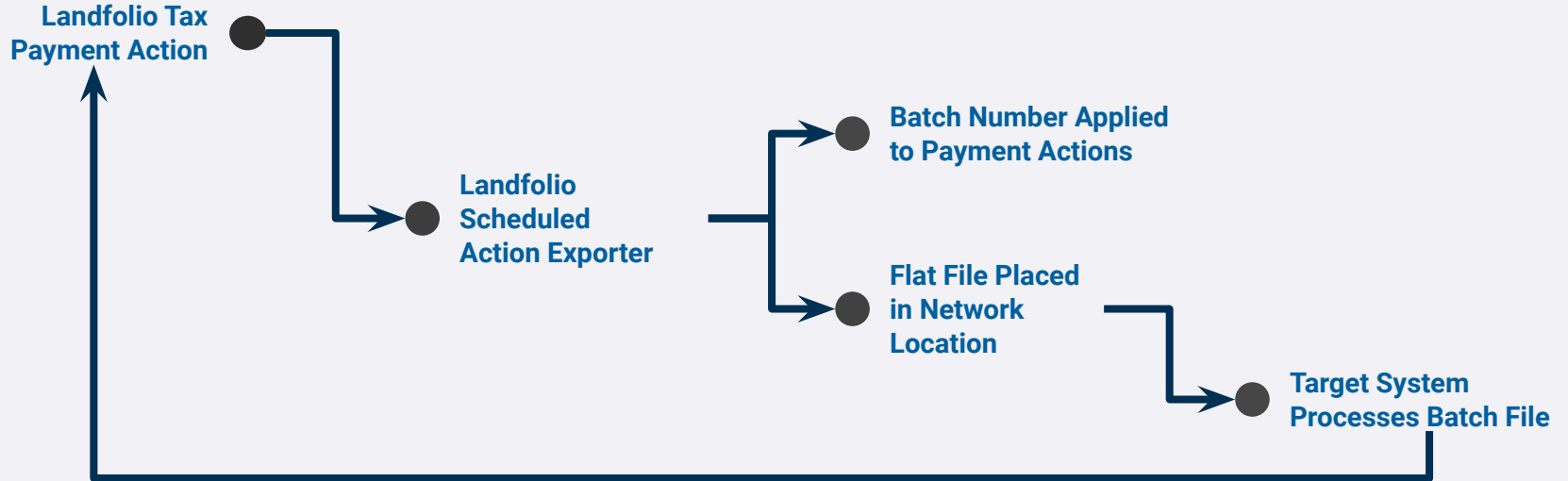
Workflow Example

Tax Payment



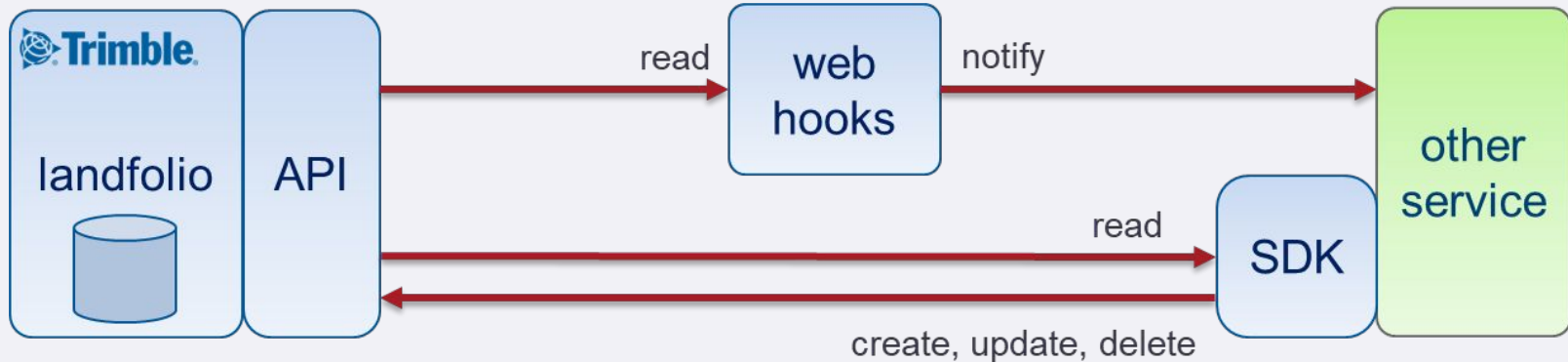
Synchronize with ERP

Flat File Export / Import



Synchronize with ERP

API, SDK, Webhooks



Landfolio API and SDK

A fully-featured set of development tools for interacting with Landfolio objects, conforming to validation rules and triggering workflow updates.

Landfolio Webhooks Service

An event-based notification service that follows a publisher-subscriber model to send REST, SOAP or MSMQ messages based on the Landfolio audit log.

Other services

ERP systems, financial systems, enterprise service bus, data update services, content management systems, etc.



Thank You

Questions

