

Bill Feast

FEBRUARY 2017

 **Landfolio for Natural Resources User Conference
2017**



Welcome

Australia, Cameroon, Denmark, DRC,
Ethiopia, Guinea, Ivory Coast, Kenya,
Madagascar, Malawi, Mozambique, Somalia,
South Africa, Tanzania, Togo, Uganda, United
Kingdom, Zimbabwe



2016

What a year !

6 New Government Clients

PLUS NUMEROUS SUPPORT & ENHANCEMENT PROJECTS



4 New Major Corporate Clients

PLUS NUMEROUS JUNIOR AND MID TIER CLIENTS





First North American Government Client!

IDAHO

Land Board

Department of Lands



Land Board

Land Services

Leasing

Forestry

Fire

Oil & Gas

Mining

Lakes & Rivers



Administering the Surface Mining Act and the Dredge and Placer Mining Act are among our duties, along with other regulatory, assistance, and leasing activities related to mining and minerals.



transforming the way the world works



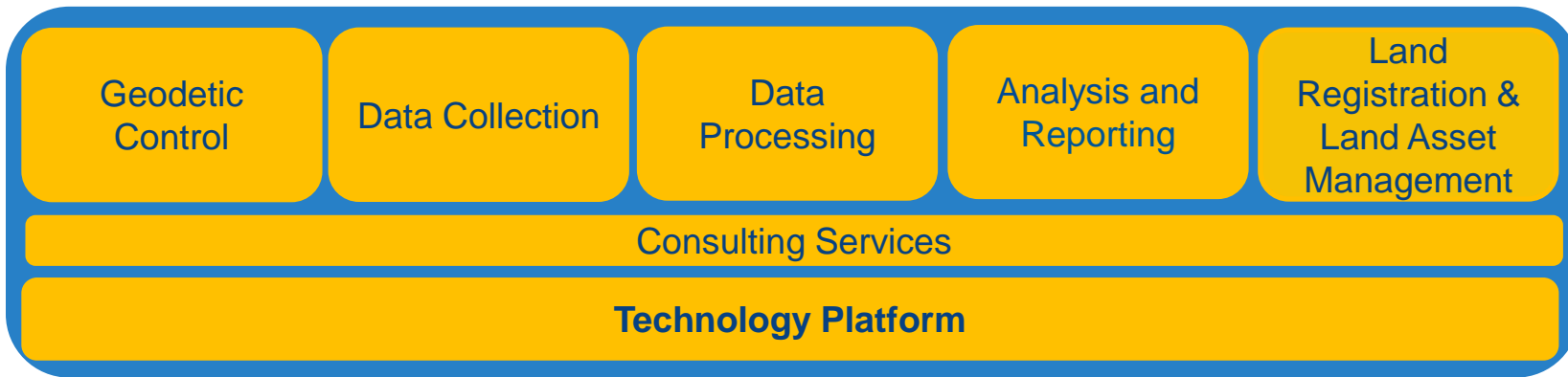
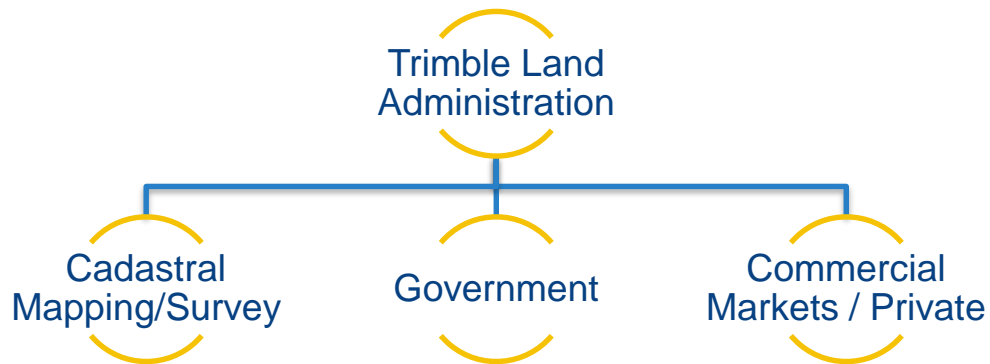
Spatial Dimension acquired in September 2015

USD 2.4 billion in revenues

8500 staff, global footprint, multiple sectors

Trimble leveraging FlexiCadastre as a technology platform for other markets

The Trimble Land Administration Solution



Goodbye FlexiCadastre, Hello Landfolio!

The screenshot displays the Trimble Landfolio software interface. The main view is a 3D topographic map of a coastal region, likely in the Pacific Northwest, showing land parcels, water bodies, and various project overlays. The map includes labels for locations such as Ronan, Haden - Middle Bay, Bruce Channel, Eagle Bay, Belton Mine, Dunlop, Rahill Bonanza, Heyson/Dome, Red Lake, Parul, Redrum Property, Madsen, and Gullrock L. The interface features a search bar at the top left, a navigation menu on the left side, and a legend on the right side. The legend is titled "Legend" and includes sections for "Projects (Active)", "Agreements (Active)", "Licenses (Applications)", and "Licenses (Active)". The bottom status bar shows coordinates: 6 619 906 m -10 449 393 m.


Search [input field]

Navigation: Home, Licenses, Exploration, Mining, Surface, Agreements, Confidentiality, Agreement, Joint Venture - Contractual, Royalty, Mineral Survey, Project, Municipal Tax, Property, Actions, Approvals, **Maps**, Reports, Documents, Companies, People, My Settings, Help

Legend:

- Projects (Active)**
 - Projects
- Agreements (Active)**
 - Royalty Agreements
 - Purchase Agreements
 - Joint Ventures
- Licenses (Applications)**
 - Exploration
 - Mining Licenses
- Licenses (Active)**
 - Exploration
 - Mining
 - Surface Rights
- Open Street Map**

6 619 906 m -10 449 393 m



 **Thank you!**