

Presented By:
Nick Holleman, Head of R&D

Introduction to Landfolio Framework

Table of Contents

01

Terminology

Some Landfolio terminology used in this talk

02

Background

How did we get to where we are today?

03

Introducing Landfolio Framework

Main features

04

High Level Architecture

Relationship with Landfolio API and Back Office

05

System Components

Pages, Sections, Containers, Widgets

06

Further Capabilities

Navigation, Styling, Access Control



Terminology

- **Asset**
 - A license, permit or application
- **Action**
 - An obligation or task with a due date
- **Legal Entity**
 - A Company or Person record
- **Party**
 - A relationship between an Asset and a Legal Entity



Background

Landfolio e-Government Portal

- Introduced in 2013 as a public-facing extension to Landfolio Back Office
- Provides public / license-holders / investors with visibility and transactional capability
- Configurable off-the-shelf system with higher level of UI customisation than Back Office
- Implemented for ~10 clients
 - Kenya
 - Tanzania
 - Uganda
 - Ethiopia
 - Zambia
 - South Africa (Petroleum Agency)
 - KP Province, Pakistan
 - Idaho State, United States
 - Papua New Guinea
 - The True Life Company



Background

- Modular design
- Pages can display
 - static content
 - maps
 - dynamic content
 - transactional capabilities
- Each page has a page type examples
 - asset list
 - map
 - create action
- Configurable functionality per page type

Ministry of Mining
Mining Cadastre Portal

Licence Portfolio

- All Licences
- Applications
- Active Licences
- Inactive Licences
- Pending Verification

Licence Management

- Apply for New Licence

Profile

- Edit My Details
- Edit Company Details
- Sign Out

External Links

- Mining Cadastre Map
- Madini Facebook
- Madini Twitter
- Share on Social Media

Licence Summary

Code EPL/1023
Type Exclusive Prospecting License
Status Active
Owner Test Company Ltd
Application Date 22/01/2015
Granting Date 07/04/2015
Expiry Date 06/04/2018
Commodities COAL
Location North-Eastern, Wajir
Official Area 17.1117 km²

[Coordinates](#)

Map showing the location of EPL/1023 in North-Eastern Wajir.

IDAHO Land Board
Department of Lands

Lease Management

- Lease Portfolio
- Lease Map
- Apply for New Lease

Payments

- Payments Due
- Payment History

External Links

- Idaho Dept. of Lands
- Share on Social Media

Legal

- Contacts
- Privacy Policy

Company Lease Portfolio

Nick Holleran (Dimension Mining)

Lease Code: Lease Type:

Lease Status: Instrument Date:

[Clear Search](#)

Lease Code	Lease Type	Lease Status	Instrument Date	Location
E01236	Mineral Lease	01/01/1997	02/26/2017	Bose Meridian, 02N 02E, 1E; Idaho, Ada, Southwest
E02286	Mineral Lease	03/01/1977	02/26/2017	Bose Meridian, 55N 04W, 27; Idaho, Bonneville, Priest Lake
E02464	Mineral Lease	06/01/1977	02/26/2017	Bose Meridian, 06S 41E, 1S, 5E; Idaho, Caribou, Eastern Idaho
E02831	Mineral Lease	01/01/1976	02/26/2017	Bose Meridian, 11N 38E; Idaho, Clark, Eastern Idaho
E02903	Mineral Lease	05/01/1978	02/26/2018	Bose Meridian, 05S 38E, 3E; 05S 38E, 3E; 06S 38E; Idaho, Caribou, Eastern Idaho
E02956	Mineral Lease	05/01/1978	02/26/2018	Bose Meridian, 08S 42E, 3E; 08S 42E, 3E; 09S 42E, 3E; Idaho, Caribou, Eastern Idaho
E02957	Mineral Lease	05/01/1976	02/26/2018	Bose Meridian, 06S 41E, 1S, 1E, 2E, 2E; Idaho, Caribou, Eastern Idaho

Locations of Leases

Map showing the locations of leases in Idaho.



Background

- Menus - configurable to allow navigation between pages
- Memberships / roles control access
- Representation of companies and people
- Payment gateway integrations
- Branding to client needs - banner, logos, fonts, colours

Application Details

Owner: Test Company Saved Today 5:35:36 PM
[Save Now](#) [Discard Application](#)

Type: *


Coordinates: [Change Coordinates](#) GCS ARC 1960 * [Export to CSV](#)

Commodities: Green Garnet
[Change Selected Commodities](#)
 Commodities selected.

Supporting Documents: [Upload Documents](#) *

Required documents missing:
- Application Form
- Employment and Training Programme

Review Coordinates



Latitude	Longitude
1. 03° 09' 15.1" S	32° 50' 41.22" E
2. 03° 09' 20.37" S	32° 50' 51.36" E
3. 03° 09' 20.21" S	32° 50' 48.92" E
4. 03° 09' 21.98" S	32° 50' 44.61" E
5. 03° 09' 19.64" S	32° 50' 40.47" E
6. 03° 09' 18.7" S	32° 50' 26.43" E
7. 03° 09' 14.06" S	32° 50' 28.42" E

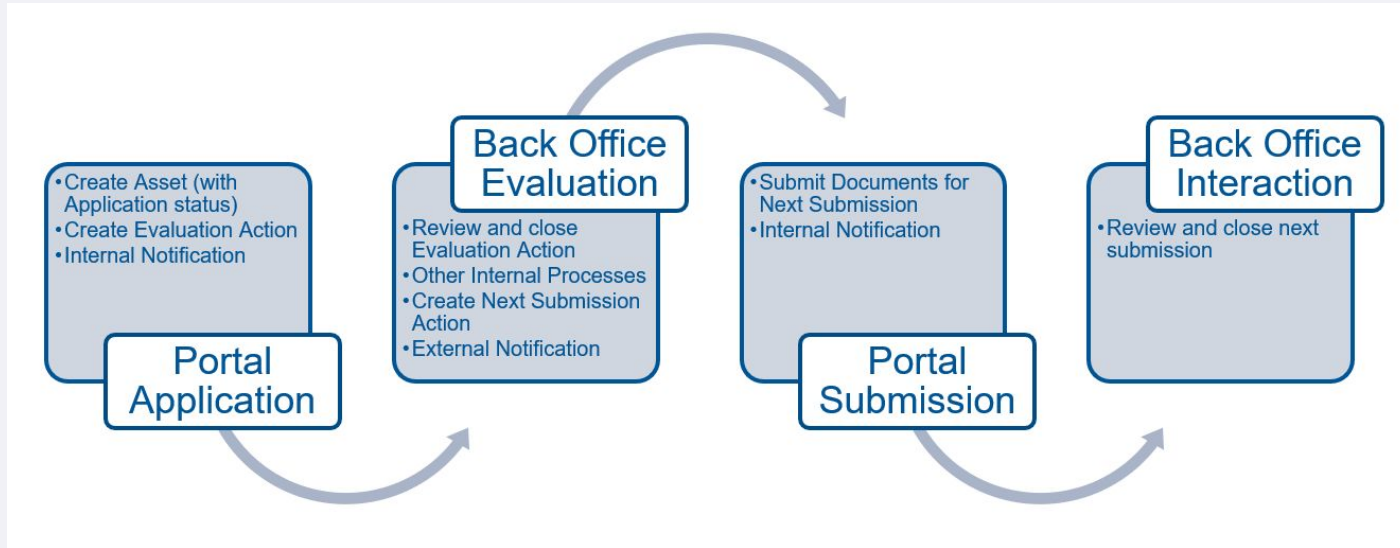
Area: 0.09 km² ▼

Location: Mwanza, Misungwi

Office: HQ-Dar es Salaam

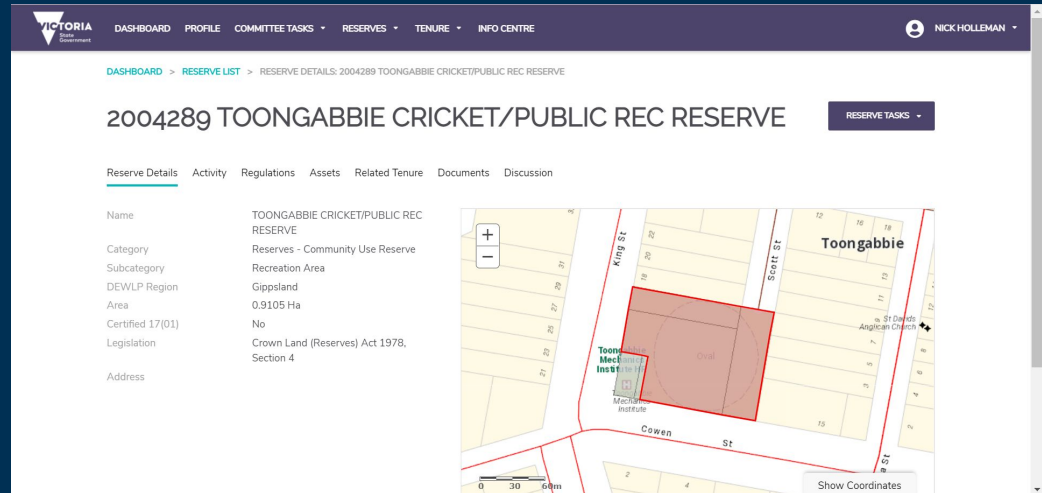
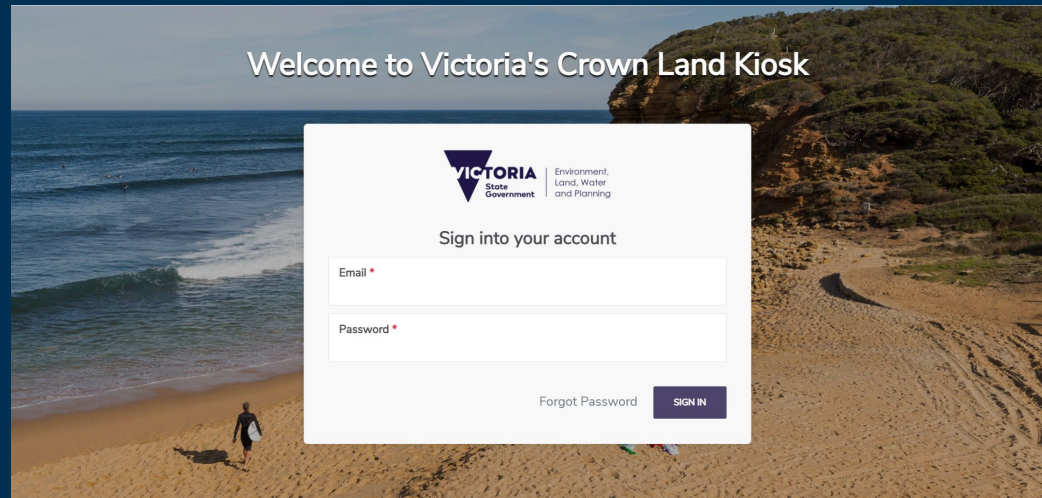


Expected Interactions



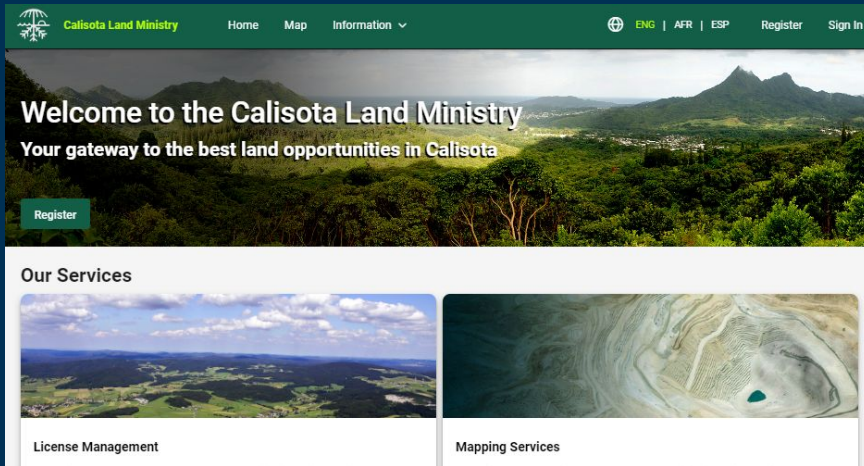
Introducing... Landfolio Framework

- Beginning in 2018, our e-Government Portal solution has been re-architected using **Landfolio Framework**
 - Responsive
 - Fresh look and feel
 - More granular level of configuration
 - Fully multilingual
 - Right to left support



Multilingual support

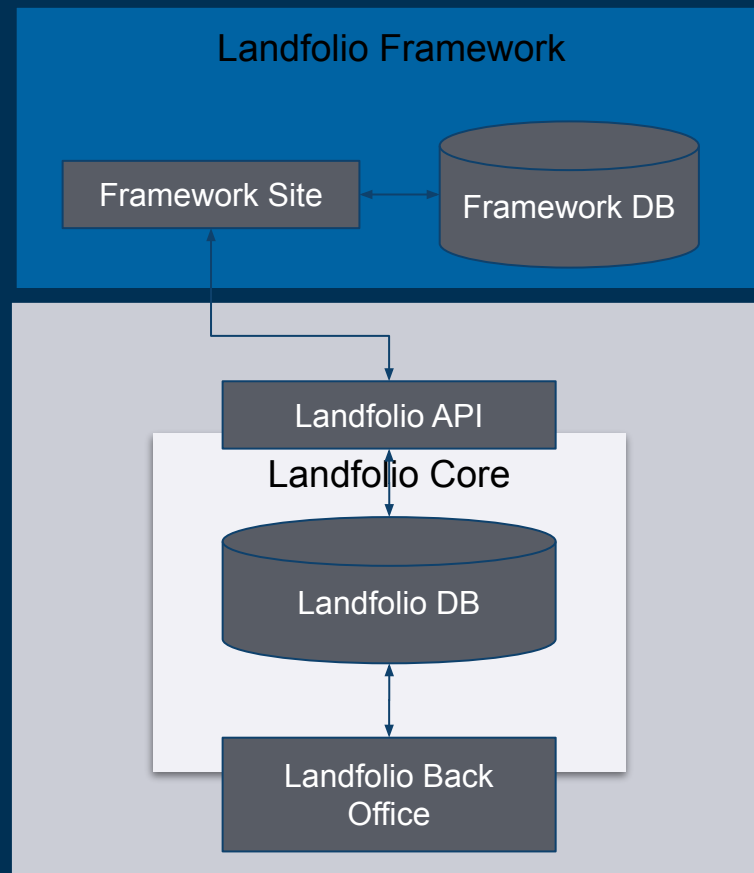
- Up to ten languages
- Every text element on the site can be configured in each language
- Left-to-right or right-to-left direction is associated with a given language



High level system architecture

- Single Page Application built using Angular
- New UI on existing business logic
- Dependent on Landfolio core data model and business processes

- Framework is not a product, but a **tool kit** that allows us to build out **Use Case-centric solutions**



System Components

- Framework provides **no 'out the box' User Interface**
- Administrators/configurors must first design and then build a site by
 - adding pages
 - defining their contents
 - organising inter-page navigation
- Configuration is stored in JSON that is dynamically loaded to render the site's contents and retrieve relevant data
- Site contents and functionality is defined with *pages, sections, containers, & widgets*



Pages

Each page belongs to a particular type, which defines its *context*

Page Type	Description
Basic	read-only contextless data (instructions, asset lists, etc)
User Details	user can view and edit their details, request representations, etc
Company Details	view and edit details of a company that the user represents
Create Asset	capture details and submit an application for a new asset
Asset Details	view and edit details of an existing license
Create Action	capture details and create a new ad-hoc action
Action Details	view and edit details of an existing action; submit information to meet an obligation



Page Content

- Each page is configured with
 - Sections & Containers (layout - position and arrangement)
 - Widgets (UI elements - content, data, functionality)



Pages

Welcome User!

[Apply for Licence](#)

Please see below a list of your licences which can also be filtered by Status. The licences are also highlighted on the map below. Click on the Code link to see the details of that licence.

For general enquiries or to request company representation, please click [here](#).

My Licences

- All Licences
- Active Licences
- Applications
- Inactive Licences

Mineral Concessions

Code	Licence Type	Status	Application Date	Commencement Date	Expiry Date
123test	Mining Licence	Renewal Pending - Document Verification	31/05/2022	31/05/2022	30/05/2047
ac test	Mining Licence	Application Pending - Document Verification	07/02/2022		
DL000142-APP	Development Licence	Application Pending - Document Verification	18/07/2022		
DL00014322-APP	Development Licence	Application Pending - Document Verification	18/07/2022		
DL000144/2022-APP	Development Licence	Application Pending - MME Consideration	18/07/2022		

<< < 1 2 3 4 5 > >>

Miscellaneous Licences and Permits

Code	Licence Type	Status	Application Date	Commencement Date	Expiry Date
No items available.					

<< < 1 2 3 4 5 > >>



Sections & Containers

Botswana Mining Cadastre Dashboard Licences Obligations Map Portal Information Eduan Naude

Welcome User!

Please see below a list of your licences which can also be filtered by Status. The licences are also highlighted on the map below. Click on the Code link to see the details of that licence.

For general enquiries or to request company representation, please click [here](#).

[Apply for Licence](#)

My Licences

[All Licences](#) [Active Licences](#) [Applications](#) [Inactive Licences](#)

Mineral Concessions


Code	Licence Type	Status	Application Date	Commencement Date	Expiry Date
123test	Mining Licence	Renewal Pending - Document Verification	31/05/2022	31/05/2022	30/05/2047
ac test	Mining Licence	Application Pending - Document Verification	07/02/2022		
DL000142-APP	Development Licence	Application Pending - Document Verification	18/07/2022		
DL00014322-APP	Development Licence	Application Pending - Document Verification	18/07/2022		
DL000144/2022-APP	Development Licence	Application Pending - MME Consideration	18/07/2022		

<< < 1 2 3 4 5 > >>

Miscellaneous Licences and Permits

Code	Licence Type	Status	Application Date	Commencement Date	Expiry Date
No items available.					

<< < 1 2 3 4 5 > >>



Widgets

Welcome User!

Please see below a list of your licences which can also be filtered by Status. The licences are also highlighted on the map below. Click on the Code link to see the details of that licence.

[Apply for Licence](#)

For general enquiries or to request company representation, please click [here](#).

My Licences

- All Licences
- Active Licences
- Applications
- Inactive Licences

Mineral Concessions

Code	Licence Type	Status	Application Date	Commencement Date	Expiry Date
123test	Mining Licence	Renewal Pending - Document Verification	31/05/2022	31/05/2022	30/05/2047
ac test	Mining Licence	Application Pending - Document Verification	07/02/2022		
DL000142-APP	Development Licence	Application Pending - Document Verification	18/07/2022		
DL00014322-APP	Development Licence	Application Pending - Document Verification	18/07/2022		
DL000144/2022-APP	Development Licence	Application Pending - MME Consideration	18/07/2022		

<< < 1 2 3 4 5 > >>

Miscellaneous Licences and Permits

Code	Licence Type	Status	Application Date	Commencement Date	Expiry Date
No items available.					



Widget Types

Widget Type	Description
Content Block	Display static HTML content
Asset List	Display a list of assets
Asset Details	View / edit properties of an asset
Map	View / edit shapes in a map
Commodities	View / edit commodities on an asset
Document List	View / edit list of documents on an asset
Structured Data	View / edit structured data on an asset



Widgets

Configure widgets by:

- Select source data set
- Choose which properties to display
- Choose the order/sequence
- Choose the labels (in multiple languages)
- etc.



Behaviour

Some widgets can respond to UI interactions

- Task Widget => Button Click
- List Widget => Hyperlink Click

Add behaviour to your Widgets

e.g.

- Submit Draft
- Navigate to 'Home' page
- Generate Report

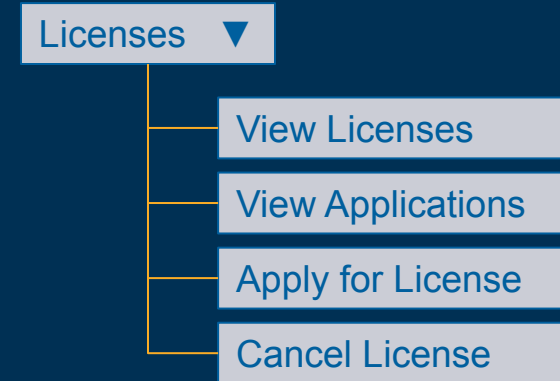


Navigation

2 Types of Navigation:

- **Main Menu**
 - Cascading (parent-child)
 - Links to pages
 - Not visible if user doesn't have access to destination page

- **Tasks** (buttons and links on pages)
 - Trigger **behaviours** (including navigation)
 - Provide **context** (information supplied to destination page)

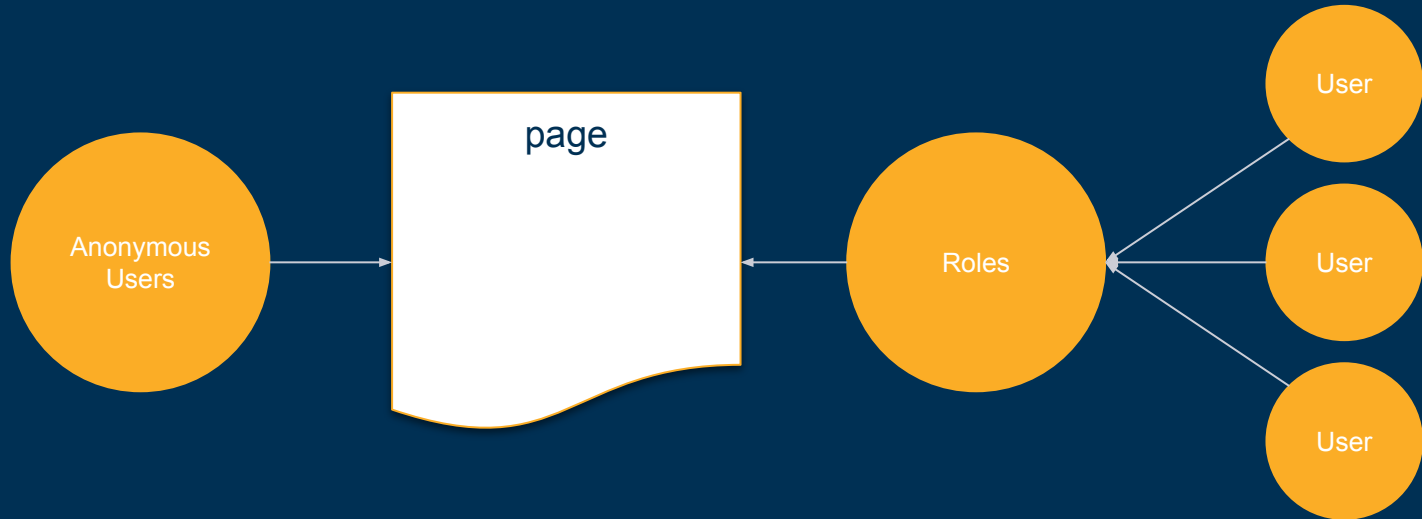


Renew



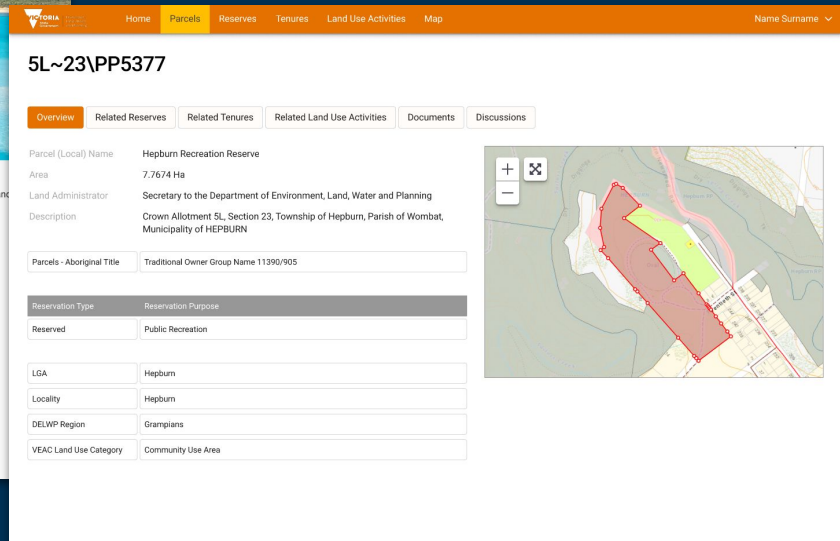
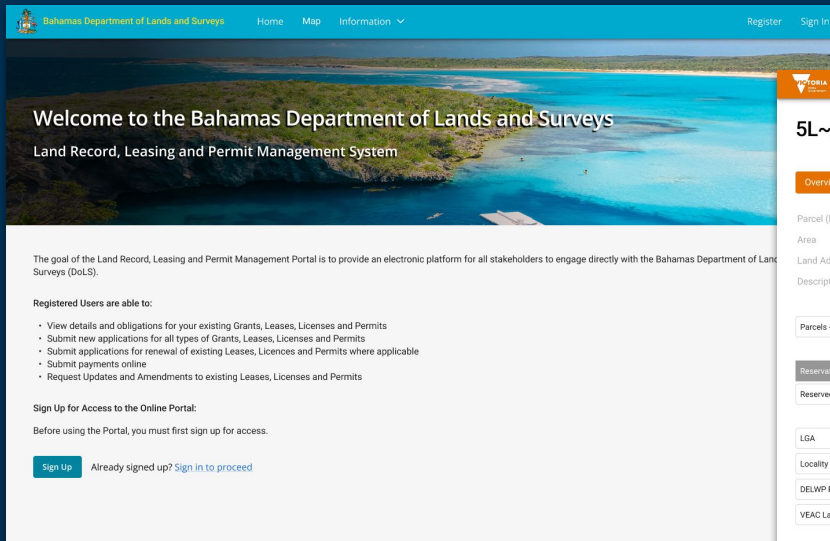
Access Control

- Each page has access control
- Access can be granted to Anonymous Users and/or Signed In Users (via configurable roles)
- User authentication will soon support SAML2 and OpenID Connect
- Representation of other legal entities is managed with a request/approval workflow



Styling

- Banners, logos, fonts and colours (Primary & Secondary) configurable via CSS



The Red Sea Authority

Home Information

ENQ | Register Sign In

Welcome to the Red Sea Zone Authority Land Registry System

Find and access information relating to land etc.

Managing Land Assets and Transactions?

Are you a land owner wanting to achieve something on your land? Do you work for a conveyancing law firm and need to manage aspects of land assets under your purview?

Register now to access and manage certain aspects of land assets!

[Register Now](#) Already signed up? [Sign In](#) to proceed

Watch this introductory video to our Registry System

The Red Sea Authority

Home My Portfolio Apply Information

ENQ | John Doe

My Real Estate

Lorem ipsum dolor sit amet, consectetur adipiscing elit, sed do eiusmod tempor incididunt ut labore et dolore magna aliqua.

[View Now](#)

My Leases

Lorem ipsum dolor sit amet, consectetur adipiscing elit, sed do eiusmod tempor incididunt ut labore et dolore magna aliqua.

[View Now](#)

My Transactions

Lorem ipsum dolor sit amet, consectetur adipiscing elit, sed do eiusmod tempor incididunt ut labore et dolore magna aliqua.

[View Now](#) [New Transaction](#)

Recent Activity

Browse Transactions [Browse All](#)

Editable Transactions

Code	Type	Status
2432893	Transfer	Pending
2838221	Transfer	Pending
2434983	Mutation	Pending

Transactions in Progress

Code	Type	Status	Registration Date
2432893	Transfer	In Progress	14/03/2022
2838221	Transfer	In Progress	12/12/2025

Current Obligations [Browse All](#)

Payment Obligations

Summary	Due Date
Payment: Renewal Fee (USD 4500.00)	06/03/2022
Payment: Submission Fee (USD 1250.00)	18/03/2022

Reporting Obligations

Summary	Due Date
Resubmit Reporting Documents	12/03/2022
Submit Required Documents	13/03/2022
Resubmit Lease Documents	16/03/2022

Botswana Mining Cadastre

Home Map Information

Register Sign In

Welcome to the Botswana Mining Cadastre Portal

Your gateway to all mineral tenure and explosives services in Botswana

The goal of the Mining Cadastre Portal is to provide an electronic platform for all stakeholders in the mining sector to engage directly with the Botswana Ministry of Mineral Resources, Green Technology and Energy Security (MMGE).

Registered Portal Users are able to:

- View details and obligations for your existing Mineral Tenure and Explosives Licenses
- Submit applications for new licenses, certificates and permits
- Submit applications for the renewal of existing licenses, certificates and permits
- Submit reports, work programs and payments
- Apply for Ownership Transfer, Relinquishment (Area), Extension (Area), Surrender and Work Program Modification
- Request Inspection Services

Botswana Mining Cadastre

Dashboard Licenses Obligations Map Information

John Doe

Welcome User!

[Apply For Licenses](#)

Please see below a list of your licenses which can also be filtered by Status. The licenses are also highlighted on the map below. Click on the Code link to see the details of that license.

My Licenses

All Licenses **Active Licenses** Applications Inactive Licenses

Code	Name	License Type	Epiry Date	License Area
2432893	Big Mining Company	Exploration License	27 January 2033	23,367 km ²
2838221	Spatial Mining Company	Exploration License	13 February 2042	8,768 km ²
2434983	Mineral Mining Company	Building License	15 December 2030	2,345 km ²
3204211	Big Mining Company	Mining License	23 January 2027	14,990 km ²
3204349	Gold Miners P/C	Mining License	23 January 2031	13,452 km ²



What's the Status Quo?

Go-live underway for Botswana Mining Cadastre Portal (soft go-live while UAT's are being performed)

We continue to build out functionality to support a number of implementations that we expect to go live over the next six to twelve months with portals built using Landfolio Framework:

- Natural Resource Permitting and Licensing Portal, Government of the NorthWest Territories, Canada
- Victoria State Land Use Activity Portal, Australia
- Red Sea Zone Authority Land Registry System, Saudi Arabia
- Bermuda Land Title Registry Office
- Sint Maarten Kadaster
- Barbados Land Registry
- Bahamas Land Record, Leasing and Permit Management System
- Namibia Mining Cadastre Portal



What Next?

We are investigating use cases to build out companion products to Landfolio Back Office using existing or upcoming Framework functionality



Can we see it?

Yes!

A demo for the Botswana Mining
Cadastre is coming up soon.

Hang in there for the next exciting
installment.





Thank You

Credits

Product Team:
Toby Mills
Eduan Naude

UI/UX:
Alex Aiff

Software Engineers:
Craig Bantam
Clinton Schwartz
James Taruvinga
Geoffrey Fook
Adnan Sultan
Jarryd Deane
Stephen Finnis

QA:
Tatenda Nyakubaya
Sibabalwe Madikizela
Ryan Jackson



תודה
KIITOS

BEDANKT

Teşekkürler GRAZIE

DANKIE TERIMA KASIH

Ευχαριστώ

Спасибо
GRACIAS

SALAMAT

VIELEN DANK

KÖSZÖNJÜK NGĀ MIHI

उत्तुगडा यंनदर

GRAZIE
TACK

VINAKA

THANK

YOU

merci

HVALA VAM

DIOLCH

MULTUMIM

Xin Cảm Ơn

ありがとう
ありがとうございます

감사합니다

شكراً

Obrigado

शुक्रिया AČIŮ

БЛАГОДАРИМ ВИ

HVALA VAM

Đakujem vám

நன்றி