

spatial dimension
AN MS GROUP BUSINESS



flexicadastre

What's New in FlexiCadastre 4.2?

Toby Mills
Technical Director

CONFIDENTIALITY

- This document has been issued to the receiving party in the strictest confidence and no parts of this or any other document in this regard may be reproduced or communicated in any form without the express prior consent of the authors.
- The receiving party shall make only such use of the information contained herein as is intended and authorized by an agreement between such receiving party and Spatial Dimension.
- The receiving party will not use or exploit the confidential or proprietary information contained herein for its own benefit or that of any third party and may make only such use of such confidential or proprietary information as is contemplated or specifically authorized by the disclosing party. The receiving party further undertakes that in the event that they do not wish to progress a relationship with Spatial Dimension they will forthwith return to the address contained herein this and any other material related hereto.

What's New in FlexiCadastre 4.2?

- Version 4.2 available March 2011
- Over **200 additions & improvements**, almost **70 Bug Fixes** since FlexiCadastre 4.0
- Approximately **150 requests** for additions & improvements received in last year alone

What's New in FlexiCadastre 4.2?

- Focus on:
 - Configurability
 - Productivity
 - Integration with other systems
 - Stability
 - Performance

What's New in FlexiCadaastre 4.2?

- Home Page Widgets
- FlexiCadaastre Search
- Out of Office
- User Groups
- Relative Date Ranges
- Reports (New & Improved)
- Single Sign On
- Work Accounts
- Canadian Claim Renewal Wizard
- Map Enhancements
- SharePoint Document Integration
- Competitor Monitoring


Home Page Widgets

Home Page Widgets


- Home Page is now customisable
- Each user can add, remove and rearrange 'Widgets' as needed
- A Widget is a small piece of User Interface

Home Page Widgets

- Home Page is divided into 'Zones'
- Drag & Drop Widgets into 'Zones'



Home Page Widgets

Search 

Home 

- Home
- Regions
- Locality
- Work Report
- Project
- Licenses
- Actions
- Approvals
- Companies
- People
- Agreements
- Documents
- Maps
- Reports
- My Settings
- Admin Tools
- Help
- Legal
- Logout

License Summary

License Type Group	Application	Active	Inactive
Exploration	259	3183	238
Mining	10	473	3
Other	0	2	0
Water Rights	0	3	1

Action Summary

Actions	All Actions	My Actions
Overdue:	255	3
Due today:	0	0
Due this week:	3	0

My Reports

Name	Report Type
Active Licenses - NWT Canada	License Search
Active Licenses - Western Australia	License Search
Licenses Expiring Next 30 days	License Search

My Searches

Name	Search Type
Big Joe Project	Group
Dimension Mining Licenses	License
License: EL F70301	License
Licenses Expiring in the Next 6 Months	License
NWT: Active Mineral Claims	License
Payments Due - Next 90 days	Action

Today's Notifications [\(All Notifications\)](#)

Home Page Widgets

- Widgets are configurable
- Widgets include:
 - Recently Accessed Items
 - License Search
 - License Statistics
 - Action Statistics
 - My Searches
 - My Reports
 - Action Notifications
- More Widgets available in future versions

Home Page Widgets



FlexiCadastrre 4.2 Preview

User: Toby Mills
Version: 4.1.2.09 (Beta)
Instance: FlexiCadastrre 4.2 Preview

Search

Home

- Home
- Regions
- Locality
- Work Report
- Project
- Licenses
- Actions
- Approvals
- Companies
- People
- Agreements
- Documents
- Maps
- Reports
- My Settings
- Admin Tools
- Help
- Legal
- Logout

Licenses Expiring in the Next 6 Months

1 2 3 4 5 6 7

Map	Code	Name	Parties	Jurisdiction	Type	Expires	Comments	Combined Reporting Group
	EL F72747	ART 32	Anglo American Diamonds Inc (100.00%)	Northwest Territories	MC	05/07/2011		
	EL F72797	ART 225	Anglo American Diamonds Inc (100.00%)	Northwest Territories	MC	05/07/2011		
	EL F72798	ART 226	Anglo American Diamonds Inc (100.00%)	Northwest Territories	MC	05/07/2011		
	EL F72810	ART 238	Anglo American Diamonds Inc (100.00%)	Northwest Territories	MC	05/07/2011		
	EL F72817	ART 245	Anglo American Diamonds Inc (100.00%)	Northwest Territories	MC	05/07/2011		

1 2 3 4 5 6 7

My Reports

Name	Report Type
Active Licenses - NWT Canada	License Search
Active Licenses - Western Australia	License Search
Licenses Expiring Next 30 days	License Search

My Searches

Name	Search Type
Big Joe Project	Group
Dimension Mining Licenses	License
License: EL F70301	License
Licenses Expiring in the Next 6 Months	License
NWT: Active Mineral Claims	License
Payments Due - Next 90 days	Action

Today's Notifications [\(All Notifications\)](#)

Copyright ©
Spatial Dimension
2005 - 2010



spatial dimension
AN MS GROUP BUSINESS

Home Page Widgets



FlexiCadastrre 4.2 Preview

User: Toby Mills
Version: 4.1.2.09 (Beta)
Instance: FlexiCadastrre 4.2 Preview

Search

Home

- Home
- Regions
- Locality
- Work Report
- Project
- Licenses
- Actions
- Approvals
- Companies
- People
- Agreements
- Documents
- Maps
- Reports
- My Settings
- Admin Tools
- Help
- Legal
- Logout

Licenses Expiring in the Next 6 Months

1 2 3 4 5 6 7

Map	Code	Name	Parties	Jurisdiction	Type	Expires	Comments	Combined Reporting Group
	EL F69006	MO 12	Teck Cominco Inc (100.00%)	Northwest Territories	MC	19/04/2011		
	EL F69007	MO 13	Teck Cominco Inc (100.00%)	Northwest Territories	MC	19/04/2011		
	EL F69011	MO 17	Teck Cominco Inc (100.00%)	Northwest Territories	MC	19/04/2011		
	EL F69012	MO 18	Teck Cominco Inc (100.00%)	Northwest Territories	MC	19/04/2011		
	EL F69015	MO 21	Teck Cominco Inc (100.00%)	Northwest Territories	MC	19/04/2011		

1 2 3 4 5 6 7

Recently Accessed

There are 7 Search Results in the list.

1 2

Type	Name	Description
License	Big Joe Prospecting (PL-37342)	Western Australia, Prospecting, Active
License	Big Joe Mine (ML-34721)	Western Australia, Mining Lease, Active
License	Big Joe Exploration 2 (EL-00026)	Western Australia, Exploration, Active
License	Big Joe Exploration (EL-00016)	Western Australia, Exploration, Planned Application
License	MO 17 (EL F69011)	Northwest Territories, Mineral Claim, Active

1 2

My Reports

Name	Report Type
Active Licenses - NWT Canada	License Search
Active Licenses - Western Australia	License Search
Licenses Expiring Next 30 days	License Search

My Searches

Name	Search Type
Big Joe Project	Group
Dimension Mining Licenses	License
License: EL F70301	License
Licenses Expiring in the Next 6 Months	License
NWT: Active Mineral Claims	License
Payments Due - Next 90 days	Action

Copyright ©
Spatial Dimension
2005 - 2010



spatial dimension
AN MS GROUP BUSINESS

Home Page Widgets



FlexiCadastré 4.2 Preview

User: Toby Mills

Version: 4.1.2.09 (Beta)

Instance: FlexiCadastré 4.2 Preview

Search

Home

- Home
- Regions
- Locality
- Work Report
- Project
- Licenses
- Actions
- Approvals
- Companies
- People
- Agreements
- Documents
- Maps
- Reports
- My Settings
- Admin Tools
- Help
- Legal
- Logout

Licenses Expiring in the Next 6 Months

1 2 3 4 5 6 7

Map	Code	Name	Parties	Jurisdiction	Type	Expires	Comments	Combined Reporting Group
	EL F69006	MO 12	Teck Cominco Inc (100.00%)	Northwest Territories	MC	19/04/2011		
	EL F69007	MO 13	Teck Cominco Inc (100.00%)	Northwest Territories	MC	19/04/2011		
	EL F69011	MO 17	Teck Cominco Inc (100.00%)	Northwest Territories	MC	19/04/2011		
	EL F69012	MO 18	Teck Cominco Inc (100.00%)	Northwest Territories	MC	19/04/2011		
	EL F69015	MO 21	Teck Cominco Inc (100.00%)	Northwest Territories	MC	19/04/2011		

1 2 3 4 5 6 7

Recently Accessed

There are 7 Search Results in the list.

1 2

Type	Name	Description
License	Big Joe Prospecting (PL-37342)	Western Australia, Prospecting, Active
License	Big Joe Mine (ML-34721)	Western Australia, Mining Lease, Active
License	Big Joe Exploration 2 (EL-00026)	Western Australia, Exploration, Active
License	Big Joe Exploration (EL-00016)	Western Australia, Exploration, Planned Application
License	MO 17 (EL F69011)	Northwest Territories, Mineral Claim, Active

1 2

Recently Accessed

There are 6 Search Results in the list.

1 2

Type	Name	Description
Agreement	Anglo Diamonds JV (JV/34/01022010)	Joint Venture Agreement (Farm-In), Active
Agreement	Tarla People Regional Heritage Agreement 2009 (HA-TARLA-2009/02)	Native Title Heritage Agreement, Active
Agreement	CA Anglo BHP 081121	Confidentiality Agreement (Mutual), Active
Agreement	CA Dimension Mining Kalgoorlie (CA-DIM-09)	Confidentiality Agreement (Receiving), Active
Agreement	RTDM CA (Acordo X25-992/08)	Confidentiality Agreement (Mutual), In Negotiation

1 2

My Reports

Name	Report Type
Active Licenses - NWT Canada	License Search
Active Licenses - Western Australia	License Search



My Searches

Name	Search Type
Big Joe Project	Group
Dimension Mining Licenses	License



Copyright ©
Spatial Dimension
2005 - 2010



AN MS GROUP BUSINESS

Home Page Widgets (Demo)

FlexiCadastre Search

FlexiCadaastre Search

- Existing Search capabilities are very powerful
 - Licenses
 - Agreements
 - Groups
 - Actions
 - Approvals
 - Companies
 - People
- Each searched individually

FlexiCadaastre Search

- FlexiCadaastre provides a free text search across all data types in the system.
- Single search returns matching results from:
 - Licenses
 - Agreements
 - Groups
 - Actions
 - Companies
 - People

FlexiCadastre Search

Licenses:

'Big Joe 1'
'Big Joe 2'

Agreements:

'Big Joe JV'

Projects:

'Big Joe'
'Big Joe Extension'

"Joe"



Actions:

*'Rental Payments for
Big Joe 1 & 2'*

People:

'Joe Macintosh'

FlexiCadastre Search

“Joe”



Projects:
‘Big Joe’
‘Big Joe Extension’

Licenses:

‘Big Joe 1’
‘Big Joe 2’
‘Mont Blanc’
‘Green River 1023’

People:
‘Joe Macintosh’

Agreements:

‘Big Joe JV’
‘Green River CA 11’

FlexiCadastrre Search

FlexiCadastrre Search Help - Windows Internet Explorer

FlexiCadastrre Search Help

Search for a phrase or word matching the search text.
Use wildcard * to search for a phrase or word beginning with the search text.

Examples

'ABC' will return: 'License ABC'
'ABC-123'

'ABC*' will return: 'License ABC'
'License ABCD'
'ABC-123'
'ABCD-1234'

'License ABC' will return 'License ABC'
'License ABC*' will return: 'License ABC'
'License ABCD'

*Note: Wild card * can only be used as a suffix to a search term, and not as a prefix (i.e. *ABC will not work)*

Search Fields

The following fields are used for searching

Licenses:	Code	Agreements:	Code	Groups:	Code
	Name		Name		Name
	Comment		Summary		Description
	Old Code		Parties		Parties
	Accounting Code		Resources		Resources
	Application Number		Resource Codes		Resource Codes
	Parties		Map References		Map References
	Resources		Jurisdictions		Reference Codes
	Resource Codes		Reference Codes		Project
	Map References		Project		Claim Group
	Reference Codes		Claim Group		Mineral Survey
	Project		Mineral Survey		Affidavit Group
	Claim Group		Affidavit Group		Mining District
	Mineral Survey		Mining District		
	Affidavit Group				
	Mining District				

Actions:	Code	Companies:	Name	People:	First Name
	Name		Name Abbreviation		Surname
	Reference Number		Registration Code		ID Number
	Summary		Reference Codes		Reference Codes
	Comment				
	Reference Codes				

Documents:	Title
	Description
	Keywords
	Author
	Reference Codes

FlexiCadastrre Search



FlexiCadastrre 4.2 Preview

User:Toby Mills

Version:4.1.2.09 (Beta)

Instance: FlexiCadastrre 4.2 Preview

Search

FlexiCadastrre Search

[Clear Search Criteria](#)

Search For:

Show Only: Licenses Groups Companies Documents
 Agreements Actions People

There are 13 Search Results in the list.

Extract:

All	Type	Name	Description
<input type="checkbox"/>	Action	Agency Decision on Big Joe Exploration 2 (EL-00026)	Agency Decision (Decision: Accepted)
<input type="checkbox"/>	Action	Application on Big Joe Exploration (EL-00016)	Application
<input type="checkbox"/>	Action	Application on Big Joe Prospecting (PL-37342)	Application
<input type="checkbox"/>	Project	Big Joe	Western Australia, Active
<input type="checkbox"/>	License	Big Joe Exploration (EL-00016)	Western Australia, Exploration, Planned Application
<input type="checkbox"/>	License	Big Joe Exploration 2 (EL-00026)	Western Australia, Exploration, Active
<input type="checkbox"/>	License	Big Joe Mine (ML-34721)	Western Australia, Mining Lease, Active
<input type="checkbox"/>	License	Big Joe Prospecting (PL-37342)	Western Australia, Prospecting, Active
<input type="checkbox"/>	Person	Joe Macintosh	
<input type="checkbox"/>	Agreement	JV ExpRes DimensionMining	Joint Venture Agreement (Farm-In), Active
<input type="checkbox"/>	Action	Payment: Application Fee on Big Joe Exploration 2 (EL-00026)	Payment: Application Fee (AUD 1,430.00 to Department of Industry & Resources)
<input type="checkbox"/>	Action	Payment: Application Fee on Big Joe Prospecting (PL-37342)	Payment: Application Fee (AUD 327.25 to Department of Industry & Resources)
<input type="checkbox"/>	Action	Shape Validation on Big Joe Exploration 2 (EL-00026)	Shape Validation

1

Copyright ©
Spatial Dimension
2005 - 2010



spatial dimension
AN MS GROUP BUSINESS


FlexiCadastre Search (Demo)

Out Of Office

Out Of Office

- When a user goes on vacation or is ill, somebody needs to take over their responsibilities
- Out Of Office allows another user to be assigned all responsibility immediately

Out Of Office

Search 

My Settings

[SAVE](#) [CANCEL](#)

- Home
- Regions
- Locality
- Work Report
- Project
- Licenses
- Actions
- Approvals
- Companies
- People
- Agreements
- Documents
- Maps
- Reports
- My Settings**
- Admin Tools
- Help
- Legal
- Logout

User: **Toby Mills**

[Contact Details](#) [Preferences](#) [Filters](#) [Notifications](#) [Searches](#)

First Name:
Surname:
Email Address:
Cellphone Number:

Currently responsible for the following user's work:

Out Of Office

I am currently out of office:
Responsible for my work while away:
Continue to receive emails and sms's while away:

Out Of Office



FlexiCadastrre 4.2 Preview

User: Toby Mills
Version: 4.1.2.09 (Beta)
Instance: FlexiCadastrre 4.2 Preview

Search

Home

- Home
- Regions
- Locality
- Work Report
- Project
- Licenses
- Actions
- Approvals
- Companies
- People
- Agreements
- Documents
- Maps
- Reports
- My Settings
- Admin Tools
- Help
- Legal
- Logout

Licenses Expiring in the Next 6 Months

1 2 3 4 5 6 7

Map	Code	Name	Parties	Jurisdiction	Type	Expires	Comments	Combined Reporting Group
	EL F69006	MO 12	Teck Cominco Inc (100.00%)	Northwest Territories	MC	19/04/2011		
	EL F69007	MO 13	Teck Cominco Inc (100.00%)	Northwest Territories	MC	19/04/2011		
	EL F69011	MO 17	Teck Cominco Inc (100.00%)	Northwest Territories	MC	19/04/2011		
	EL F69012	MO 18	Teck Cominco Inc (100.00%)	Northwest Territories	MC	19/04/2011		
	EL F69015	MO 21	Teck Cominco Inc (100.00%)	Northwest Territories	MC	19/04/2011		

1 2 3 4 5 6 7

Recently Accessed

There are 9 Search Results

1 2

Type	Name	Description
License	Villa (E 160029)	Joint Venture Agreement (Farm-In), Active
License	Franco South (E 160029)	Native Title Heritage Agreement, Active
License	Big Joe Prospect (ML-34721)	Confidentiality Agreement (Mutual), Active
License	Big Joe Mine (ML-34721)	Confidentiality Agreement (Receiving), Active
License	Big Joe Exploration 2 (EL-00026)	Confidentiality Agreement (Mutual), In Negotiation

1 2

Out Of Office Reminder - Windows Internet Explorer

Carolyn Holness is currently out of office. You are currently assigned their responsibilities.

Don't show this message again

OK

My Reports

Name	Report Type
Active Licenses - NWT Canada	License Search
Active Licenses - Western Australia	License Search

My Searches

Name	Search Type
Big Joe Project	Group
Dimension Mining Licenses	License

Copyright ©
Spatial Dimension
2005 - 2010



Out Of Office

- Transfers Responsibility for:
 - Closing Actions
 - Making Approvals
- Transfers All Authorisation settings
- Allows Read Only access to:
 - Saved Searches
 - Reports
- All automated emails are re-routed
- Out of Office user optionally continues to receive emails.

Out Of Office

- When closing Actions or Approvals, both Users are recorded
- Example: 'Closed by Jaco Crafford on behalf of Toby Mills'

Out Of Office



FlexiCadastre 4.2 Preview

User: Toby Mills
Version: 4.1.2.09 (Beta)
Instance: FlexiCadastre 4.2 Preview

Search

- Home
- Regions
- Locality
- Work Report
- Project
- Licenses
- Actions**
- Approvals
- Companies
- People
- Agreements
- Documents
- Maps
- Reports
- My Settings
- Admin Tools
- Help
- Legal
- Logout

Payment Details

Direction:

Paid By:

Account:

Paid To:

Account:

Payment Period:

From: To:

Include Tax Information:

General

Budgeted:

Amount (excl tax)

Currency Conversion:

Exchange Rate:

Refresh

Tax:

%

Currency:

US Dollar

Total Amount:

AUD

Total Amount:

1,198.89 USD

Currency:

Actual:

Copy from budget

Amount (excl tax):

Tax:

%

Total Amount:

AUD

Currency:

Receipt No.:

Comments:

Action Status



To be closed by Carolyn Holness (Tenure Officer)

Copyright ©
Spatial Dimension
2005 - 2010



spatial dimension
AN MS GROUP BUSINESS

Out Of Office



FlexiCadastre 4.2 Preview

User: Toby Mills
Version: 4.1.2.09 (Beta)
Instance: FlexiCadastre 4.2 Preview

Search

- Home
- Regions
- Locality
- Work Report
- Project
- Licenses
- Actions**
- Approvals
- Companies
- People
- Agreements
- Documents
- Maps
- Reports
- My Settings
- Admin Tools
- Help
- Legal
- Logout

Payment Details

Direction:

Paid By:

Account:

Paid To:

Account:

Payment Period:

From: To:

Include Tax Information:

General **Items**

Budgeted:

Amount (excl tax)

1,198.89

Currency Conversion:

Exchange Rate:

Refresh

Tax:

GST 108.99 10.00 %

Currency:

US Dollar

Total Amount:

1,198.89 AUD

Total Amount:

1,198.89 USD

Currency:

Australian Dollar

Actual:

Copy from budget

Amount (excl tax):

Tax:

GST 108.99 10.00 %

Total Amount:

AUD

Currency:

Australian Dollar

Receipt No.:

Comments:

Action Status



Closed by Toby Mills on behalf of Carolyn Holness

Close Date:

Copyright ©
Spatial Dimension
2005 - 2010

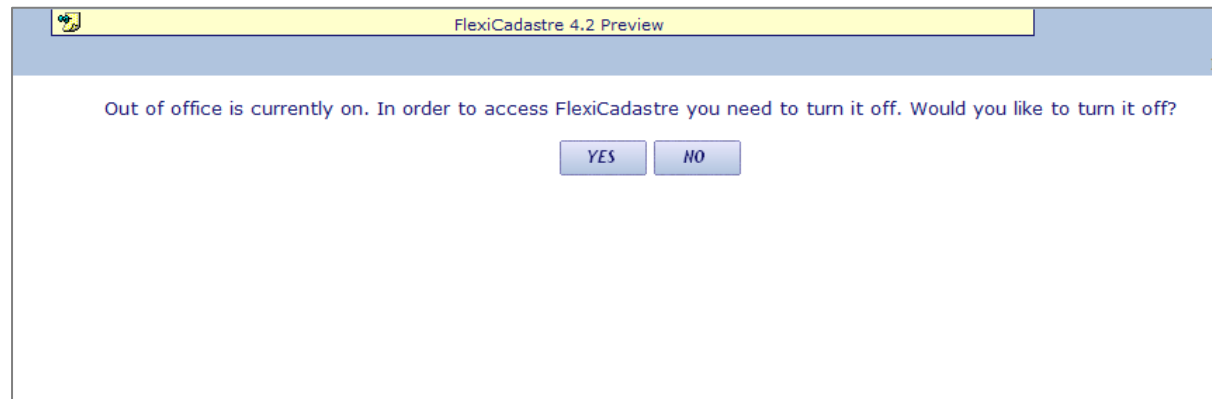


spatial dimension
AN MS GROUP BUSINESS

Out Of Office

- When user returns, a single click to resume responsibility

Out Of Office



User Groups

User Groups

- When several users have the same Authorisations and Responsibilities
- Create a User Group
- Assign required Authorisation & Responsibility to the User Group

User Groups

- Example:
- Create a User Group '**South African Land Administrators**'
- Add 8 users to the User Group
- Assign Edit permission for South African Licenses to the User Group
- All 8 users **automatically** have appropriate permission

User Groups



FlexiCadastré 4.2 Preview

User: Toby Mills
Version: 4.1.2.09 (Beta)
Instance: FlexiCadastré 4.2 Preview

Search

Admin Tools > Security > Authorisation

User: North American Land Admi

SAVE CANCEL

Action Approval Agreement License Companies People Groups Map Services Other Administration

		Tools:				
Del.	Search	View Summary	View Details	Add	Edit	Delete
	Licenses - North America	<input checked="" type="checkbox"/>	<input checked="" type="checkbox"/>	<input checked="" type="checkbox"/>	<input checked="" type="checkbox"/>	<input type="checkbox"/>
	ALL LICENSES	<input checked="" type="checkbox"/>	<input type="checkbox"/>	<input type="checkbox"/>	<input type="checkbox"/>	<input type="checkbox"/>

Copyright ©
Spatial Dimension
2005 - 2010



spatial dimension
AN MS GROUP BUSINESS

User Groups

- Users can belong to **multiple** User Groups
- User permissions can still be edited **individually** to allow additional permissions to be granted

User Groups

- Responsibility for **closing Actions or Approvals** can be assigned to a User Group
- Any User within the User Group can close the Action or Approval

User Groups



FlexiCadastré 4.2 Preview

The Developer Compiler Directive is set to TRUE

User:Toby Mills

Version:4.1.2.10 (Beta)

Instance: FlexiCadastré 4.2 Preview

Search

[License](#) > Details

[EDIT](#)

License Code:	248951	Status:	Active	License Parties:	Dimension Mining (100.00%)
License Name:		Expiry Date:	14/02/2011	Interest:	

- General
- Parties
- Agreements
- Conditions
- Reference Codes
- Shape
- Map References
- Actions Open
- Actions Closed
- Documents
- Groups
- Resources
- Related Licenses
- Roles
- Work Accounts
- Audit

There are 1 Roles

Extract:

All	Name	User
<input type="checkbox"/>	Tenure Officer	North American Land Administrators

Copyright ©
Spatial Dimension
2005-2010 2011



User Groups



FlexiCadastré 4.2 Preview

The Developer Compiler Directive is set to TRUE

User:Toby Mills

Version:4.1.2.10 (Beta)

Instance: FlexiCadastré 4.2 Preview

Search

- Home
- Regions
- Project
- Work Assessment
- Credit Distribution
- Licenses
- Actions**
- Approvals
- Companies
- People
- Agreements
- Documents
- Maps
- Reports
- My Settings
- Admin Tools
- Help
- Legal
- Logout

- Action
- Approval
- Documents
- Notification
- Reference Codes
- Work Accounts
- Audit

Due Date:

Reference Number:

Work Commitment Details

Reporting Period Start:

Reporting Period End:

Available Excess Work:

Item	Start Date	End Date	Unit/ Currency	Committed	Actual	Difference
Cost	09/02/2011		CAD			
			CAD	6,400.00	---	---
TOTAL			CAD	6,400.00	---	---

Comments:

Created By: [Ontario > Create Work Commitment](#)

Action Status



To be closed by North American Land Administrators (Tenure Officer)

Copyright ©
Spatial Dimension
2005-2010 2011



spatial dimension
AN MS GROUP BUSINESS

Relative Date Ranges

Relative Date Ranges

- Relative Date Ranges are a powerful part of FlexiCadaastre searching
- Example:
 - Search for Payments Due in the 'Next 90 Days'
 - Search for Licenses Expiring 'This Year'
- Always relative to TODAY

Relative Date Ranges

- Over 20 Relative Date Ranges available

Next Month

Month After Next

To End of Next 3 Months

Next 6 Months

This Year

Last Year

Relative Date Ranges

- Most users only use a handful of options, specific to their needs
- Not all names are intuitive
 - ‘Next Month’ = 1 Mar – 31 Mar
 - ‘Next Month’ = 10 Feb – 09 Mar
- Sometimes a required option is not available
 - ‘Next Financial Year’

Relative Date Ranges

- Relative Date Ranges are now configurable
 - Remove unused options
 - Add new options
 - Configure existing options

Relative Date Ranges



- ‘This Calendar Year’
 - From **1 January** to **31 December**
- ‘This Financial Year’
 - From **15 March** to **14 March**
- ‘Before 1 September’
 - From **The Beginning** to **the Next 1 September**
- ‘Next 15 Days’
 - From **Today** to **Today + 15 Days**


Relative Date Ranges

Search 

















[Admin Tools](#) > [Lookup Tables](#) > [Other](#) > [Relative Date Ranges](#)

There are **16** Relative date ranges in the list.

Extract:  

Tools: 

1

Del.	Name	Description	Current Start Date	Current End Date
	In the Future	In the Future	07/02/2011	
	In the Past	In the Past		06/02/2011
	Last Month	Last Month	01/01/2011	31/01/2011
	Last Week	Last Week	31/01/2011	06/02/2011
	Last Year	Last Year	01/01/2010	31/12/2010
	Next 30 Days	Next 30 Days	07/02/2011	08/03/2011
	Next 6 Months	Next 6 Months	07/02/2011	06/08/2011
	Next 60 Days	Next 60 Days	07/02/2011	07/04/2011
	Next 90 Days	Next 90 Days	07/02/2011	07/05/2011
	Next Week	Next Week	14/02/2011	20/02/2011
	Next Year	Next Year	01/01/2012	31/12/2012
	This Month	This Month	01/02/2011	28/02/2011
	This Week	This Week	07/02/2011	13/02/2011
	This Year	This Year	01/01/2011	31/12/2011
	Today	Today	07/02/2011	07/02/2011
	Yesterday	Yesterday	06/02/2011	06/02/2011

1

Relative Date Ranges



FlexiCadastré 4.2 Preview

User: Toby Mills
Version: 4.1.2.09 (Beta)
Instance: FlexiCadastré 4.2 Preview

Search

Admin Tools > Lookup Tables > Other > Relative Date Range

SAVE CANCEL

- Home
- Regions
- Locality
- Work Report
- Project
- Work Assessment
- Credit Distribution
- Licenses
- Actions
- Approvals
- Companies
- People
- Agreements
- Documents
- Maps
- Reports
- My Settings
- Admin Tools
- Help
- Legal
- Logout

Relative Date Range Name: *

Description:

Start Date: Has Start Date:
Today
 minus Months
 Round To Years
 plus Months

End Date: Has End Date:
Today
 minus Months
 Round To Years
 plus Months

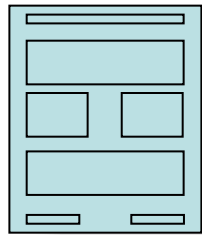
Example: **Current Start Date:** 01/03/2010 **Current End Date:** 28/02/2011

Copyright ©
Spatial Dimension
2005 - 2010



Reports

Reports



**Schema
(Layout)**

+



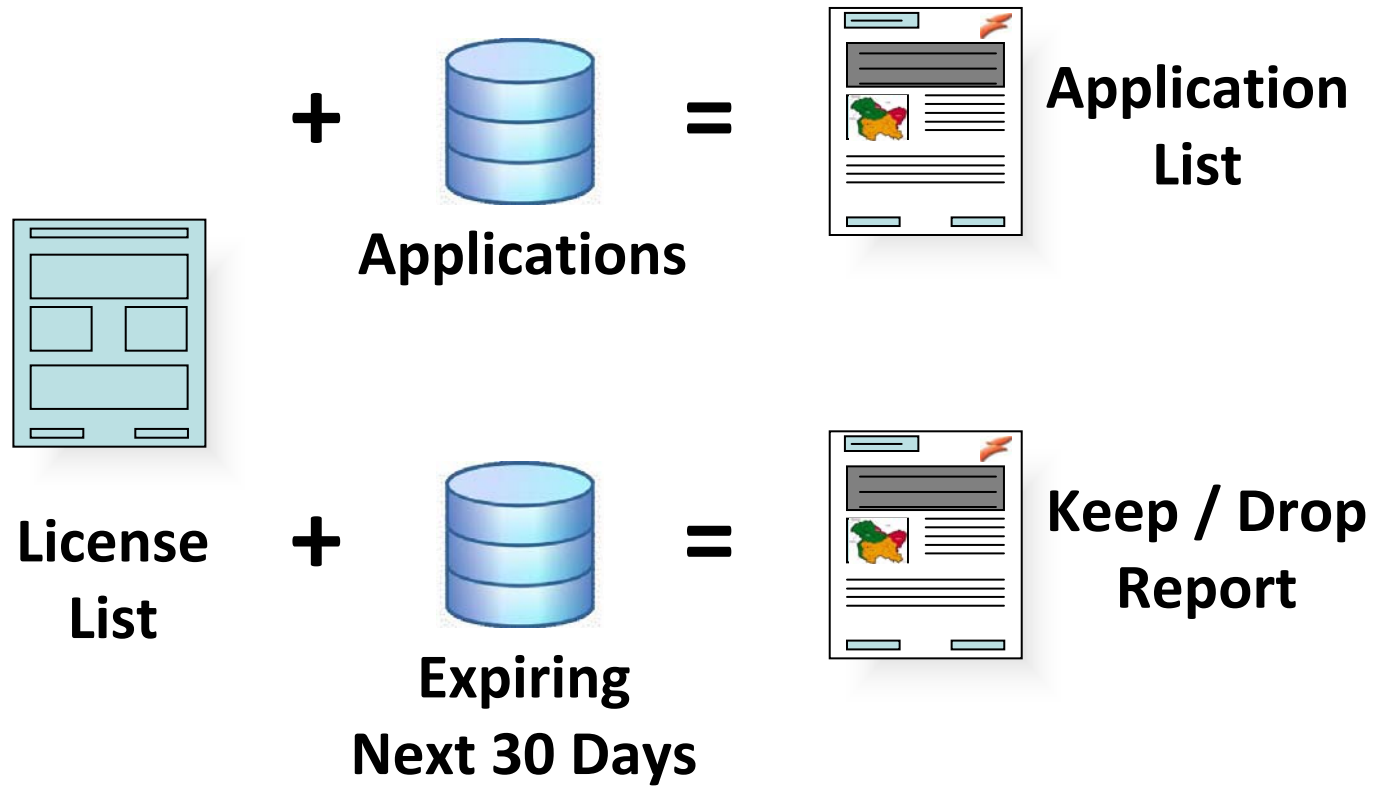
**Data
(Search)**

=



Report

Reports



Reports

- Updated look & feel of standard schemas

Reports




Licenses Expiring This Year

License List

08/02/2011

Author: Toby Mills FlexiCadastre 4.2 Preview

Licenses Expiring This Year 

Group by: Tipo de Derecho, Estado, Project

License Code	License Name	Parties	Type	Status	Interest	Area	Map Reference	Applied	Granted	Expires
Chile: Water Exploration (1)										
Expired (1)										
AF (1)										
E09-01-2010	Belo 1		Chile Water Exploration	Expired	None	15,447,8500 Ha	CL Antofagasta	07/01/2008	04/02/2008	04/02/2011
Exploration (3)										
Active (3)										
WA (2)										
E 250020	Exploration Resources Ltd (100.00%)		Exploration	Active			Australia, WA/Bulkang, Kalbarrie-Boulder		22/12/2006	20/12/2011
E 520396	Undereng	Dig Exploration M (100.00%)	Exploration	Active			Australia, WA/NEEDS/SHAWA, SHARPE OF, Paul Hill		13/12/2006	12/12/2011
WCON (1)										
E 290017	Exploration Resources Ltd (100.00%)		Exploration	Active			Australia, WA/Menties, Menties		24/11/2006	23/12/2011
Mineral Claim (51)										
Active (51)										
MNT (51)										
EL PR006	MD 12	Teck Cominos Inc (100.00%)	Mineral Claim	Active		1,029,7097 Ha	Canada, ON/D07		19/04/2001	19/04/2011
EL PR007	MD 13	Teck Cominos Inc (100.00%)	Mineral Claim	Active		1,041,1403 Ha	Canada, ON/D07		19/04/2001	19/04/2011
EL PR011	MD 17	Teck Cominos Inc (100.00%)	Mineral Claim	Active		1,046,5152 Ha	Canada, ON/D07		19/04/2001	19/04/2011
EL PR012	MD 18	Teck Cominos Inc (100.00%)	Mineral Claim	Active		1,029,7389 Ha	Canada, ON/D07		19/04/2001	19/04/2011


08/02/2011 Page 1 of 2

Reports



License Details
License Details
08/02/2011

Author: Toby Mills FlexiCadastre 4.2 Preview



License Details
FlexiCadastre Active


(PL 6296)
Prospecting Permit (Exploration)

General		
Jurisdiction	Northwest Territories	Application Date
Region	North America	Flagged Date
Official Area	54,435.92 Acres	Created Date
Application Number		Renewed Date
Old License Code		Expiry Date
Accounting Code		Renewed Period
Resources		
Comments		
Project	NWT	

Parties		
Party Name	Party Type	Interest
Tech Centre Inc	Registered	100.00%

08/02/2011 Page 1 of 3

(PL 6296) Active
Prospecting Permit (Exploration)

Coordinates		License Shape		
Official Area	54,435.92 Acres			
Coordinate system	NCS_1983_1004			
Part 1	Latitude			Longitude
1	73° 37' 00.00" N			109° 08' 00.00" W
2	73° 30' 00.00" N			109° 08' 00.00" W
3	73° 30' 00.00" N	109° 30' 00.00" W		
4	73° 37' 00.00" N	109° 30' 00.00" W		

Map Reference	Category	Full Map Reference	Area Percentage
Canada	Country	Canada	
NW13	RTS Sheet	Canada, NW13	
Northwest Territories	Province	Canada, Northwest Territories	
Buff	Municipality	Canada, Northwest Territories, Buff	

08/02/2011 Page 1 of 3

(PL 6296) Active
Prospecting Permit (Exploration)

Subject Documents			
Title	Reference Code	Author	Description
DriftNet and Natural Mining Regulation		NWT & Natural Mine Dept	NWT & Natural Draft Mining Regulations

Roles	
Role	User
Exploration Manager	JJ White
System Administrator	Mike Baumgartner
Traverse Manager	Rob Green
Traverse Officer	Rob Black

Actions				
Group	Type	Date Due	Date Completed	Comment
Generic	Comment	01/02/2009	01/02/2009	

Closed Actions				
Action	Group	Date Due	Date Completed	Comment
Comment	Generic	01/02/2009	01/02/2009	

08/02/2011 Page 3 of 3

Reports

- Many Standard Schemas available

Action Detail

Action List

Agreement Detail

Agreement List

Approval List

Audit Report

Company Detail

Company List

Competitor Monitoring:

Change Report

Expiry Report

Group List

License Contacts

License Detail

License List

License Payments

License Reference Codes

Person Detail

Person List

User Detail

Reports

- Highly configurable
- Options specific to Schemas
- E.g.
 - Cover Page
 - Header & Footer
 - Title
 - Grouping (up to 3 levels)
 - Totals
 - Etc.

Reports

Report Viewer - Windows Internet Explorer

http://localhost/FlexiCadastr... Google

File Edit View Favorites Tools Help

★ Favorites Home Page Safety Tools

Generate Report GENERATE

Select Report output format: PDF

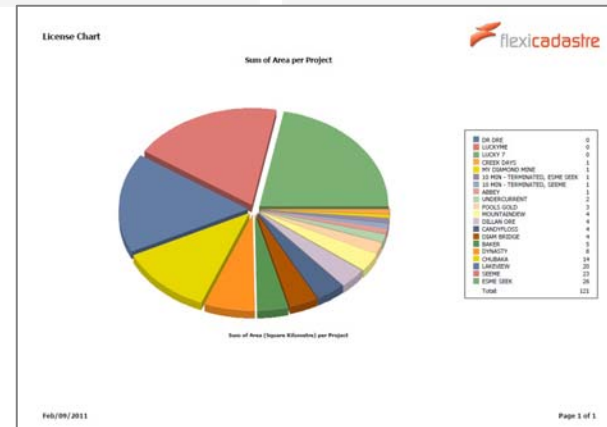
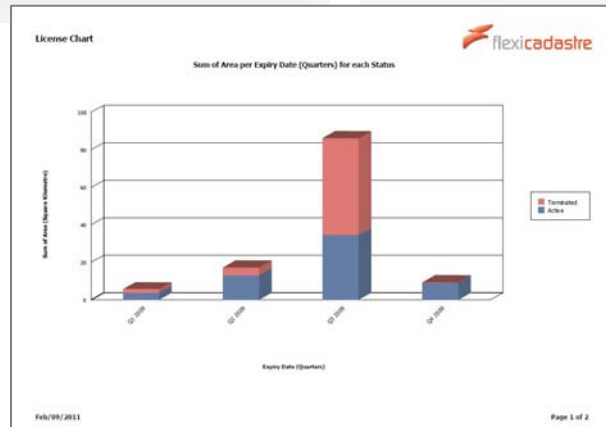
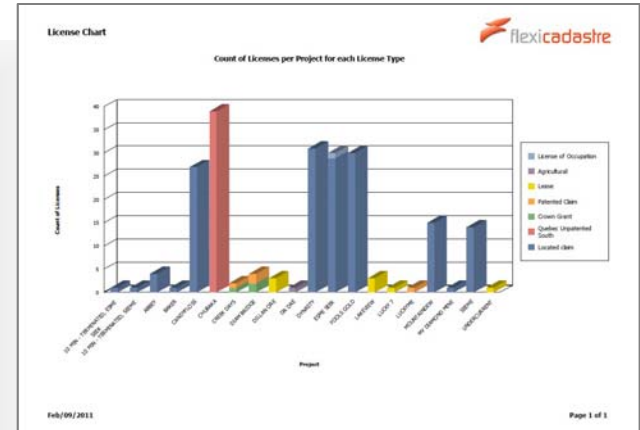
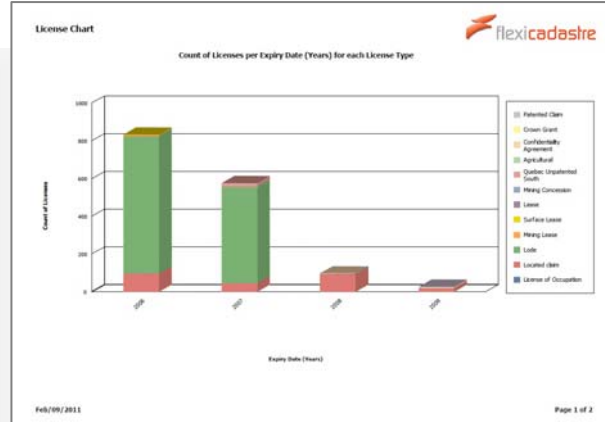
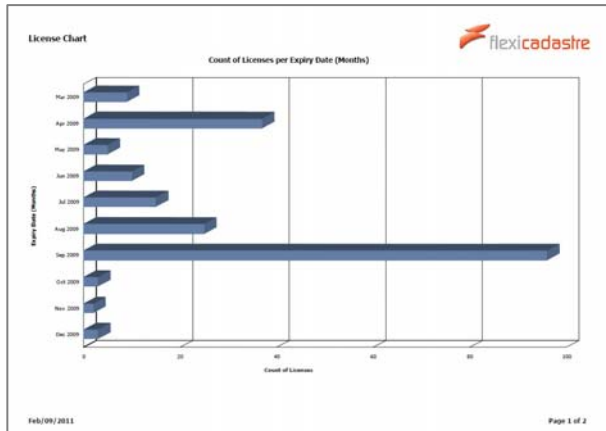
Include the following sections:

- Cover Page
- Header
- First Page Every Page
- Footer
- First Page Last Page Every Page
- Reference Codes
- Agreements
- Parties
- Documents
- Coordinates And Shape
- Conditions
- Map References
- Actions
- Related Licenses
- Hide Sections with No Data

Reports

- New Schemas coming soon in Beta:
 - Charts & Statistics
- Example:
 - Number of Licenses Granted per Year
 - Total Area of land Applied for per Quarter
 - Number of Active Licenses per Type, per Province

Reports



Reports

- In addition to Standard Schemas, FlexiCadaastre supports:
- Custom Schemas
 - Client Specific
 - Jurisdiction Specific
- Microsoft Word Templates
 - Mail Merge style reporting

Single Sign On

Single Sign On

- Ability to use FlexiCadastre without needing to Log In
- **Logs in automatically** with current Windows User account
- Can still log out and log in with different credentials
- Works with Mixed-Mode Authentication

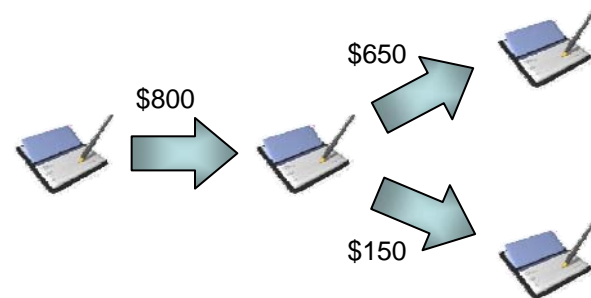
Work Accounts

Work Accounts

- Many Jurisdictions require work to be performed in order to retain a license
- Often able to 'store' excess work to be reused later
- Work can often be 'distributed' to other licenses

Work Accounts

- Work Accounts allow tracking of:
 - Work Declaration
 - Work Accumulation
 - Work Distribution
- Transactions allow a full audit trail



Work Accounts

- Each Work Account:
 - Belongs to one object
 - License
 - Agreement
 - Group
 - Action
 - Person
 - Company

Work Accounts

- Each Work Account:

- Has a Type



- Work Performed



- Work Declared



- Work Assigned



- Work Banked



- Work Distributed

- Etc.

Work Accounts

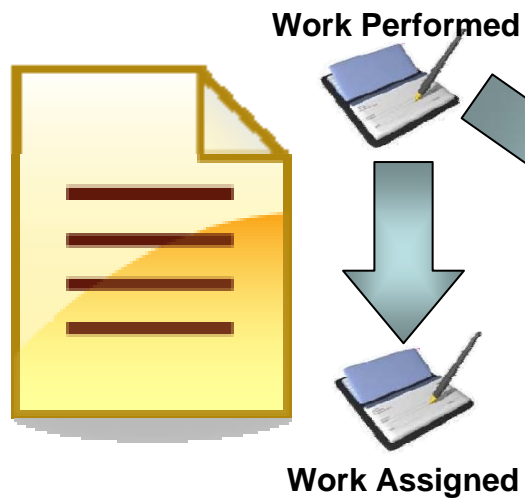
- Each Work Account:
 - Has a Status
 - Planned
 - Submitted
 - Approved
 - Etc.

Work Accounts

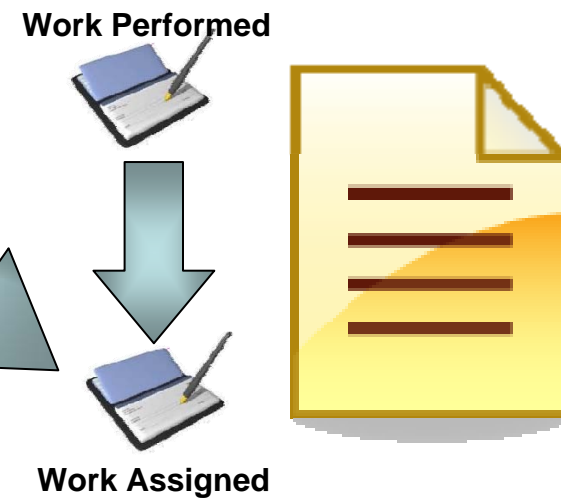
- Work moves between Accounts in Transactions
- Each Transactions has:
 - Date
 - Amount
 - Status
 - Planned
 - Submitted
 - Approved
 - Etc.

Work Accounts

License A



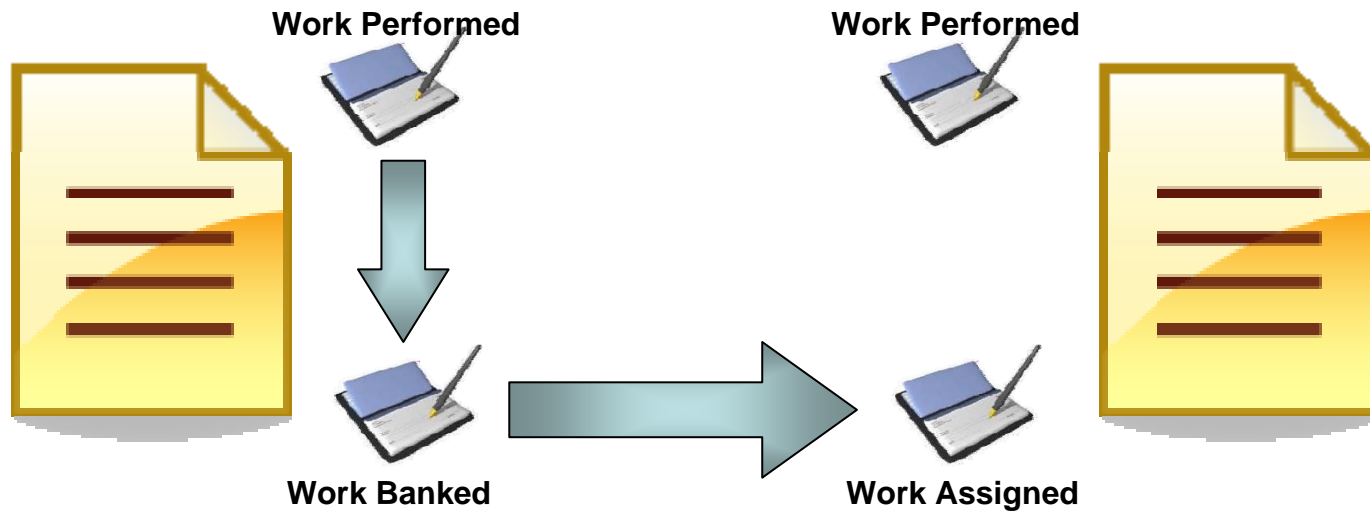
License B



Work Accounts

License A

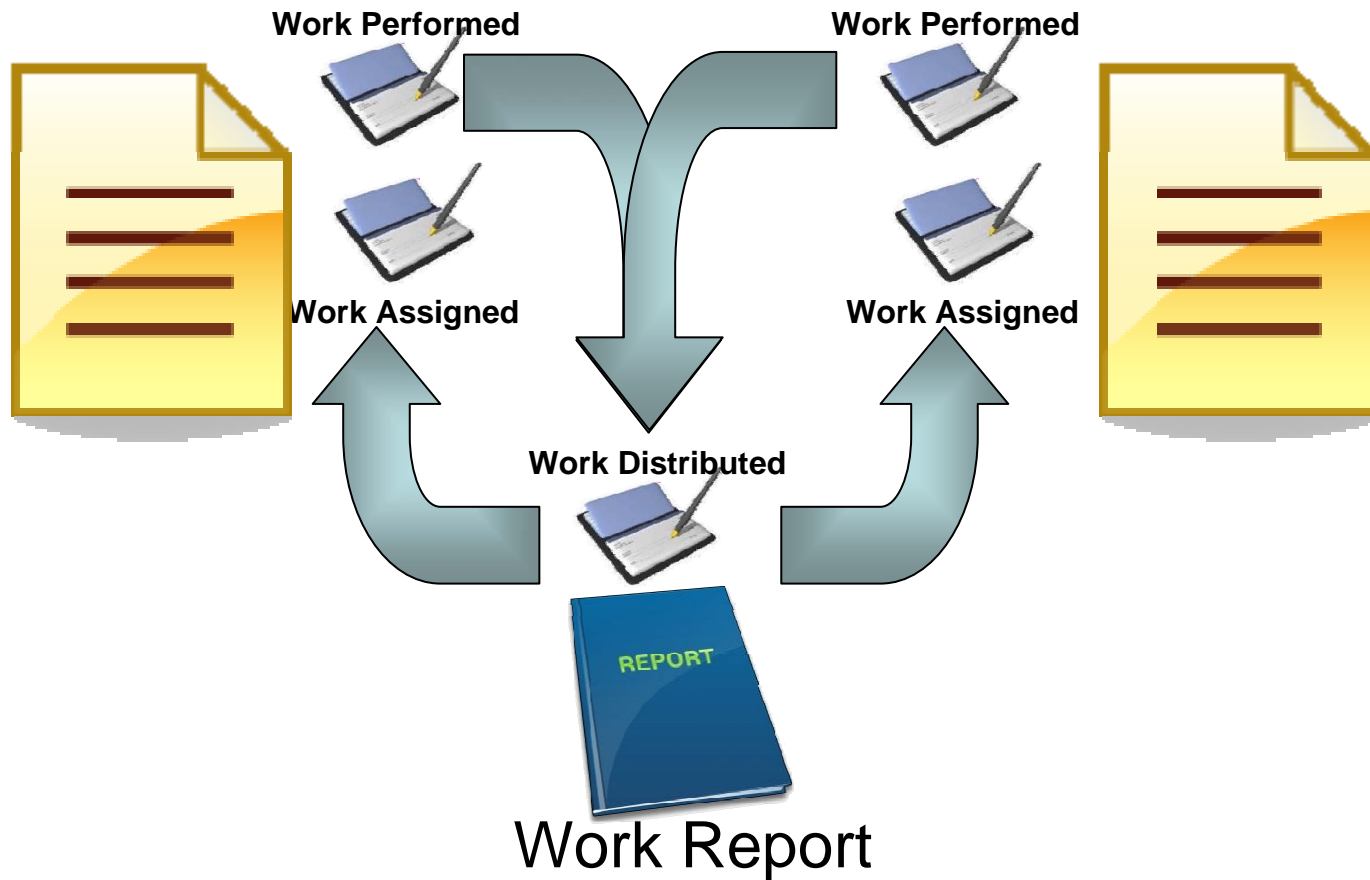
License B



Work Accounts

License A

License B



Work Accounts



FlexiCadastré 4.2 Preview

User: Toby Mills
Version: 4.1.2.09 (Beta)
Instance: FlexiCadastré 4.2 Preview

Search

[License](#) > Details

<-- EDIT -->

License Code:	248966	Status:	Active	License Parties:	Dimension Mining (100.00%)
License Name:		Expiry Date:	12/08/2012	Interest:	

- General
 - Parties**
 - Agreements
 - Conditions
 - Reference Codes
 - Shape
 - Map References
 - Actions Open
 - Actions Closed
 - Documents
 - Groups
 - Resources
 - Related Licenses
- Roles
 - Work Accounts**
 - Audit

Work Account Summary:			
Type	Cumulative Credit	Cumulative Debit	Balance
Work Applied	6,400.00	0.00	6,400.00
Reserve Amount	22,000.00	0.00	22,000.00

There are 2 Work Accounts in the list.

All	Type	Status	Cumulative Credit	Cumulative Debit	Balance
<input type="checkbox"/>	Work Applied	Approved	6,400.00	0.00	6,400.00
<input type="checkbox"/>	Reserve Amount	Work Available	22,000.00	0.00	22,000.00

Copyright ©
Spatial Dimension
2005 - 2010



spatial dimension
AN MS GROUP BUSINESS

Work Accounts



FlexiCadastré 4.2 Preview

The Developer Compiler Directive is set to TRUE

User:Toby Mills

Version:4.1.2.10 (Beta)

Instance: FlexiCadastré 4.2 Preview

Search

[License](#) > Details

<-- EDIT -->

License Code:	248966	Status:	Active	License Parties:	Dimension Mining (100.00%)
License Name:		Expiry Date:	12/08/2012	Interest:	

General	Parties	Agreements	Conditions	Reference Codes	Shape	Map References	Actions Open	Actions Closed	Documents	Groups	Resources	Related Licenses
Roles	Work Accounts	Audit										

[Back to Work Accounts](#)

Displaying transactions for work account:					
Account Type:	Work Applied	Cumulative Credit:	6,400.00	Balance:	6,400.00
Account Status:	Approved	Cumulative Debit:	0.00		

There are 1 Transactions in the list.

All	Date	Description	Status	Amount
<input type="checkbox"/>	04/01/2011	From: Work Filed, Approved on W2284.00715	Approved	6,400.00

Copyright ©
Spatial Dimension
2005-2010 2011



Work Accounts (Demo)

Canadian Claim Renewal Wizard

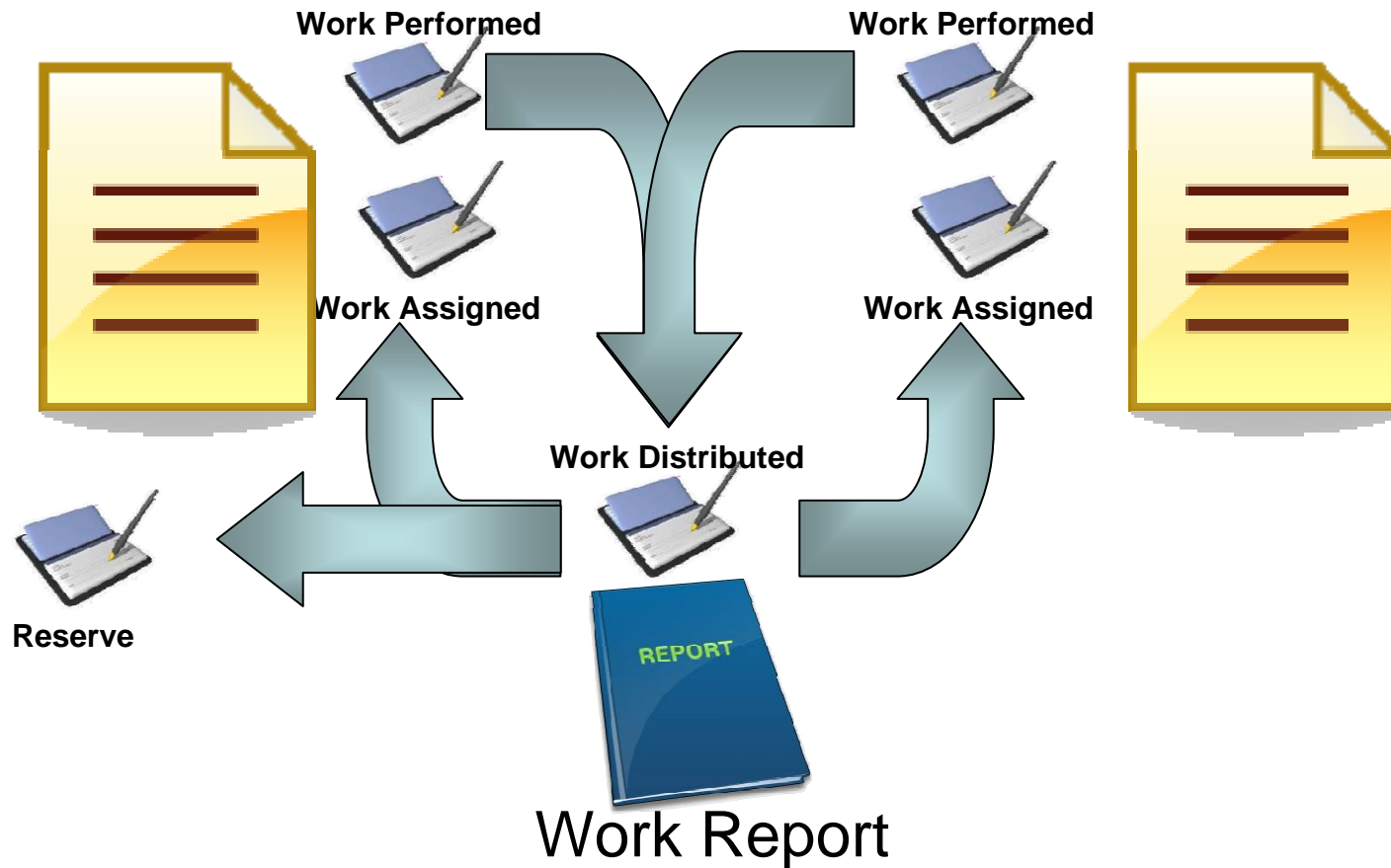
Canadian Claim Renewal Wizard

- Jurisdiction Specific Custom Extension
- Automates the process of renewing Unpatented Claims in Canada
- Currently supports Ontario (Quebec In Beta 4.3.0)
- Builds on Work Accounts to track:
 - Work Performed
 - Work Filed
 - Work Assigned
 - Work Banked
 - Work Distributed
- Allows for easy generation of Government Forms for renewal

Canadian Claim Renewal Wizard

Upatented Claim A

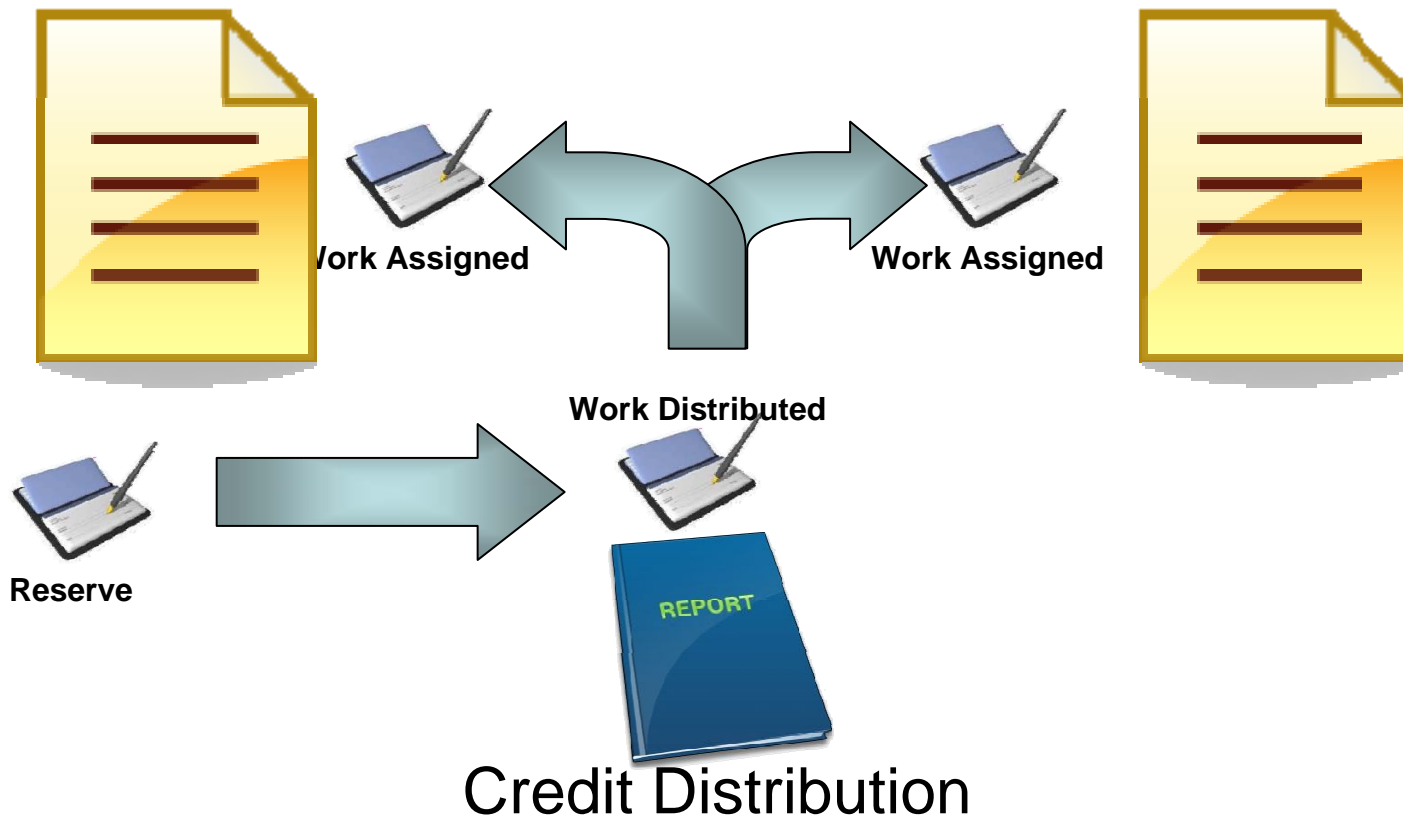
Unpatented Claim B



Canadian Claim Renewal Wizard


Upatented Claim A

Unpatented Claim B



Canadian Claim Renewal Wizard

- Credit may only be distributed where:
 - Claims are contiguous (directly or indirectly)



- And have been since work was registered
- Claim Owner has had beneficial interest in all claims since work was registered

Canadian Claim Renewal Wizard

- Work registered more than 2 years after performed – discounted 50%
- More than 5 years – invalid
- Maximum work distributed from a claim: \$24000 per Unit (1 Unit = 16Ha) up to a maximum of \$96 000
- Claims may be renewed as far as 6 years in advance
- Partial work assignment is allowed

Canadian Claim Renewal Wizard

- Bottom Line: It's Complicated!

Canadian Claim Renewal Wizard

- FlexiCadastre Canadian Claim Renewal Wizard Automates the process
- Geologists upload details of work performed on a spreadsheet
- Land Administrator identifies Claims to be renewed.
- Wizard identifies available work (both unfiled and in reserve) and suggests best option for distribution.
- Wizard automatically generates relevant government forms
- Wizard closes & schedules Actions and updates Claim details

Canadian Claim Renewal Wizard

- Configurable to make use of existing License Types, Action Types etc.

Canadian Claim Renewal Wizard

- Bottom Line: It's Easy!

Canadian Claim Renewal Wizard

Client Custom Extension

Jurisdiction Custom Extension



spatial dimension
AN MS GROUP BUSINESS

Canadian Claim Renewal Wizard (Demo)

Map Enhancements

Map Enhancements

- Zoom To Scale
- Bookmarks
- Magnifying Glass
- Overview Map
- Measure Tool
- Map Tips
- Fit Map to Window

Map Enhancements

The screenshot displays the FlexiCadastré 4.2 Preview web application. The interface includes a top navigation bar with the FlexiCadastré logo, a search bar, and a 'Maps' tab. A left sidebar contains a navigation menu with categories like Home, Regions, Locality, Work Report, Project, Work Assessment, Credit Distribution, Licenses, Actions, Approvals, Companies, People, Agreements, Documents, Maps, Reports, My Settings, Admin Tools, Help, Legal, and Logout. The main map area shows a map of North America with various geographical features and labels. A 'Zoom to scale' dialog box is open over the map, displaying the current scale of 66,267,209 and two options: 'Enter scale to zoom to:' with a text input field containing '1 : 100,000', and 'Select a predefined scale to zoom to:' with a dropdown menu showing '1 : 10,000,000'. A 'ZOOM' button is located at the bottom of the dialog box. The bottom status bar shows the coordinates '34°39'59.98" N 60°43'36.14" W', a scale bar in kilometers, and system information including 'Local intranet | Protected Mode: Off' and a zoom level of '100%'.

flexicadastre

FlexiCadastré 4.2 Preview

User: Toby Mills
Version: 4.1.2.09 (Beta)
Instance: FlexiCadastré 4.2 Preview

Search

Home
Regions
Locality
Work Report
Project
Work Assessment
Credit Distribution
Licenses
Actions
Approvals
Companies
People
Agreements
Documents
Maps
Reports
My Settings
Admin Tools
Help
Legal
Logout

Map Contents

- North America
 - Canada Cities
 - Canada National Park
 - Agreements
 - Projects
 - Licenses
 - Application
 - Active
 - Inactive
 - Canada Roads
 - Canada Rivers
 - Canada Lakes
 - Provinces & States
 - Canada Municipalities
 - Countries
 - United States
 - Canada
 - Continents
 - Ocean

Zoom to scale

Current Scale: 66,267,209

Enter scale to zoom to:
1 : 100,000

Select a predefined scale to zoom to:
1 : 10,000,000

ZOOM

Copyright ©
Spatial Dimension
2005 - 2010

34°39'59.98" N 60°43'36.14" W

Local intranet | Protected Mode: Off

100%

Map Enhancements

The screenshot displays the FlexiCadastré 4.2 Preview web application. The interface includes a top navigation bar with the FlexiCadastré logo, a search field, and a 'Maps' section. A 'Bookmarks' dialog box is open, allowing users to create a bookmark from the current map extent. The dialog box contains a text input field for the bookmark name and a 'CREATE' button. Below the input field, a list of existing bookmarks is shown, each with a red 'X' icon and a link: Australia, Canada, Ontario, Project: Dog Hill, Project: Evergreen Hills, Quebec, and Western Australia. The main map area shows a map of North America with various geographical features and labels. A scale bar at the bottom indicates distances in kilometers (0, 87, 174, 348, 522, 696). The status bar at the bottom shows 'Local intranet | Protected Mode: Off' and a zoom level of 100%.

flexicadastre

FlexiCadastré 4.2 Preview

User: Toby Mills
Version: 4.1.2.09 (Beta)
Instance: FlexiCadastré 4.2 Preview

Search

Home
Regions
Locality
Work Report
Project
Work Assessment
Credit Distribution
Licenses
Actions
Approvals
Companies
People
Agreements
Documents
Maps
Reports
My Settings
Admin Tools
Help
Legal
Logout

Map Contents

North America
Canada Cities

Bookmarks

Create a bookmark from the current extent

[ENTER BOOKMARK NAME HERE] CREATE

- Australia
- Canada
- Ontario
- Project: Dog Hill
- Project: Evergreen Hills
- Quebec
- Western Australia

Canada Lakes
Provinces & States
Canada Municipalities
Countries
United States
Canada
Continents
Ocean

Copyright ©
Spatial Dimension
2005 - 2010

Done

Local intranet | Protected Mode: Off

100%

Map Enhancements

The screenshot displays the FlexiCadastré 4.2 Preview software interface. The main window shows a map of a region with various land parcels and boundaries. A 'Map Settings' dialog box is open, highlighting the 'Initial extent (bookmark)' option, which is set to 'Project: Evergreen Hills'. The dialog also includes options for 'Show map tips', 'Fit map to window', 'Map size' (set to 1024x768), and 'Simultaneously select all parts of a multi-part shape'. The 'Map Contents' panel on the left lists various map layers such as 'North America', 'Canada Cities', 'Canada National Park', 'Agreements', 'Projects', 'Licenses', 'Canada Roads', 'Canada Rivers', 'Canada Lakes', 'Provinces & States', 'Canada Municipalities', 'Countries', and 'Ocean'. The top of the interface shows the user name 'Toby Mills', version '4.1.2.09 (Beta)', and instance 'FlexiCadastré 4.2 Preview'. The bottom of the interface shows a scale bar from 0 to 16 Kilometers and a status bar with 'Done', 'Local intranet | Protected Mode: Off', and '100%' zoom.

flexicadastre

FlexiCadastré 4.2 Preview

User: Toby Mills
Version: 4.1.2.09 (Beta)
Instance: FlexiCadastré 4.2 Preview

Search

Home
Regions
Locality
Work Report
Project
Work Assessment
Credit Distribution
Licenses
Actions
Approvals
Companies
People
Agreements
Documents
Maps
Reports
My Settings
Admin Tools
Help
Legal
Logout

Map Contents

- North America
 - Canada Cities
 - Canada National Park
 - Agreements
 - Projects
 - Licenses
 - Application
 - Active
 - Inactive
 - Canada Roads
 - Canada Rivers
 - Canada Lakes
 - Provinces & States
 - Canada Municipalities
 - Countries
 - United States
 - Canada
 - Continents
 - Ocean

Map Settings

Show map tips

Fit map to window

Map size 1024x768

Initial extent (bookmark) Project: Evergreen Hills

Simultaneously select all parts of a multi-part shape

OK CANCEL

Copyright ©
Spatial Dimension
2005 - 2010

0 2 4 8 12 16 Kilometers

Done

Local intranet | Protected Mode: Off

100%

Map Enhancements

flexicadastre

FlexiCadastré 4.2 Preview

User: Toby Mills
Version: 4.1.2.09 (Beta)
Instance: FlexiCadastré 4.2 Preview

Search

Home
Regions
Locality
Work Report
Project
Work Assessment
Credit Distribution
Licenses
Actions
Approvals
Companies
People
Agreements
Documents
Maps
Reports
My Settings
Admin Tools
Help
Legal
Logout

Map Contents

- North America
 - Canada Cities
 - Canada National Parks
 - Agreements
 - Projects
 - Licenses
 - Application
 - Active
 - Inactive
 - Canada Roads
 - Canada Rivers
 - Canada Lakes
 - Provinces & States
 - Canada Municipalities
 - Countries
 - United States
 - Canada
 - Continents
 - Ocean

Magnifier

2x

0 24 48 96 144 192 Kilometers

Map Enhancements



FlexiCadastré 4.2 Preview

User: Toby Mills
Version: 4.1.2.09 (Beta)
Instance: FlexiCadastré 4.2 Preview

- Search
- Home
- Regions
- Locality
- Work Report
- Project
- Work Assessment
- Credit Distribution
- Licenses
- Actions
- Approvals
- Companies
- People
- Agreements
- Documents
- Maps**
- Reports
- My Settings
- Admin Tools
- Help
- Legal
- Logout

Maps

Map Contents

- North America
 - Canada Cities
 - Canada National Park
 - Agreements
 - Projects
 - Licenses
 - Application
 - Active
 - Inactive
 - Canada Roads
 - Canada Rivers
 - Canada Lakes
 - Provinces & States
 - Canada Municipalities
 - Countries
 - United States
 - Canada
 - Continents
 - Ocean



spatial dimension
AN MS GROUP BUSINESS

Map Enhancements

The screenshot displays the FlexiCadastrre 4.2 Preview web application. The interface is divided into several sections:

- Header:** The top bar shows the application name "flexicadastre" on the left, "FlexiCadastrre 4.2 Preview" in the center, and user information "User: Toby Mills", "Version: 4.1.2.09 (Beta)", and "Instance: FlexiCadastrre 4.2 Preview" on the right.
- Navigation:** A vertical menu on the left lists various options such as Home, Regions, Locality, Work Report, Project, Work Assessment, Credit Distribution, Licenses, Actions, Approvals, Companies, People, Agreements, Documents, Maps (highlighted), Reports, My Settings, Admin Tools, Help, Legal, and Logout.
- Map Contents:** A panel on the left lists map layers with checkboxes, including North America, Canada Cities, Canada National Park, Agreements, Projects, Licenses (Application, Active, Inactive), Canada Roads, Canada Rivers, Canada Lakes, Provinces & States, Canada Municipalities, Countries (United States, Canada), Continents, and Ocean.
- Map Area:** The central map shows a large green polygonal area divided into numerous smaller parcels, each labeled with a unique number (e.g., 248951, 248952, 248953, 248954, 248955, 248956, 248957, 248958, 248959, 248960, 248961, 248962, 248963, 248964, 248965, 248966, 248967, 248968, 248969, 248970, 248971, 248972, 248973, 248974, 248975, 248976, 248977, 248978, 248979, 248980). The map is overlaid with a grid. A "Measure" dialog box is open, showing "Perimeter: 47.97 Kilometers" and "Area: 9,569.48 Hectares". A note below the measurements states: "Note: Values are calculated in the current coordinate system, therefore results may vary depending on the coordinate system".
- Toolbar:** A toolbar at the top of the map area contains various navigation and tool icons. The "Measure" icon, which depicts a ruler and a square, is highlighted with a red rectangular box.
- Status Bar:** The bottom of the interface shows the coordinates "51°1'36.22" N 92°41'11.21" W", the network status "Local intranet | Protected Mode: Off", and the zoom level "100%".

Map Enhancements

The screenshot displays the FlexiCadastrre 4.2 Preview web application. The interface includes a search bar, a navigation menu on the left, a 'Map Contents' sidebar, a main map area, and a toolbar. The map shows a grid of land parcels with various IDs and labels. A callout box points to parcel 248964, indicating an expiration date of 2011.04.01. The sidebar lists categories such as North America, Canada Cities, Canada National Park, Agreements, Projects, Licenses, Canada Roads, Canada Rivers, Canada Lakes, Provinces & States, Canada Municipalities, Countries, and Ocean. The map area includes a scale bar (0 to 4 Kilometers) and a status bar at the bottom showing coordinates (50°59'14.25" N 92°41'25.2" W) and system information (Local intranet | Protected Mode: Off).

Map Contents

- North America
 - Canada Cities
 - Canada National Park
 - Agreements
 - Projects
 - Licenses
 - Application
 - Active
 - Inactive
 - Canada Roads
 - Canada Rivers
 - Canada Lakes
 - Provinces & States
 - Canada Municipalities
 - Countries
 - United States
 - Canada
 - Continents
 - Ocean

Map Labels: Ontario, Kenora, 248951, 248952, 248953, 248954, 248955, 248956, 248957, 248958, 248959, 248960, 248961, 248962, 248963, 248964, 248965, 248966, 248967, 248968, 248969, 248970, 248971, 248972, 248973, 248974, 248975, 248976, 248977, 248978, 248979, 248980. Expires 2011.04.01

Map Enhancements

The screenshot displays the FlexiCadastré 4.2 Preview web application running in Internet Explorer. The browser address bar shows the URL: <http://localhost/FlexiCadastréDemoBeta/FlexiCadastré.htm>. The application header includes the FlexiCadastré logo, the version "FlexiCadastré 4.2 Preview", and user information: "User: Toby Mills, Version: 4.1.2.09 (Beta), Instance: FlexiCadastré 4.2 Preview".

The interface features a left-hand navigation menu with the following items: Home, Regions, Locality, Work Report, Project, Work Assessment, Credit Distribution, Licenses, Actions, Approvals, Companies, People, Agreements, Documents, **Maps** (highlighted), Reports, My Settings, Admin Tools, Help, Legal, and Logout. Below the menu is a copyright notice: "Copyright © Spatial Dimension 2005 - 2010".

The main content area is titled "Maps" and contains a "Map Contents" panel on the left. The panel lists the following categories and sub-items:

- North America
 - Canada Cities
 - Canada National Parks
 - Agreements
 - Projects
 - Licenses
 - Application
 - Active
 - Inactive
 - Canada Roads
 - Canada Rivers
 - Canada Lakes
 - Provinces & States
 - Canada Municipalities

The main map area shows a green background with a grid of land parcels. The parcels are labeled with numbers: 248951, 248952, 248953, 248954, 248955, 248956, 248957, 248958, 248959, 248960, 248961, 248962, 248963, 248964, 248965, 248966, 248967, 248968, 248969, 248970, 248971, 248972, 248973, 248974, 248975, 248976, 248977, 248978, 248979, and 248980. The map also shows the labels "Ontario" and "Kenora". A scale bar at the bottom indicates distances up to 8 Kilometers. A navigation toolbar with various icons is located above the map.

The browser status bar at the bottom shows "Done", "Local intranet | Protected Mode: Off", and "100%".

SharePoint Document Integration

SharePoint Integration

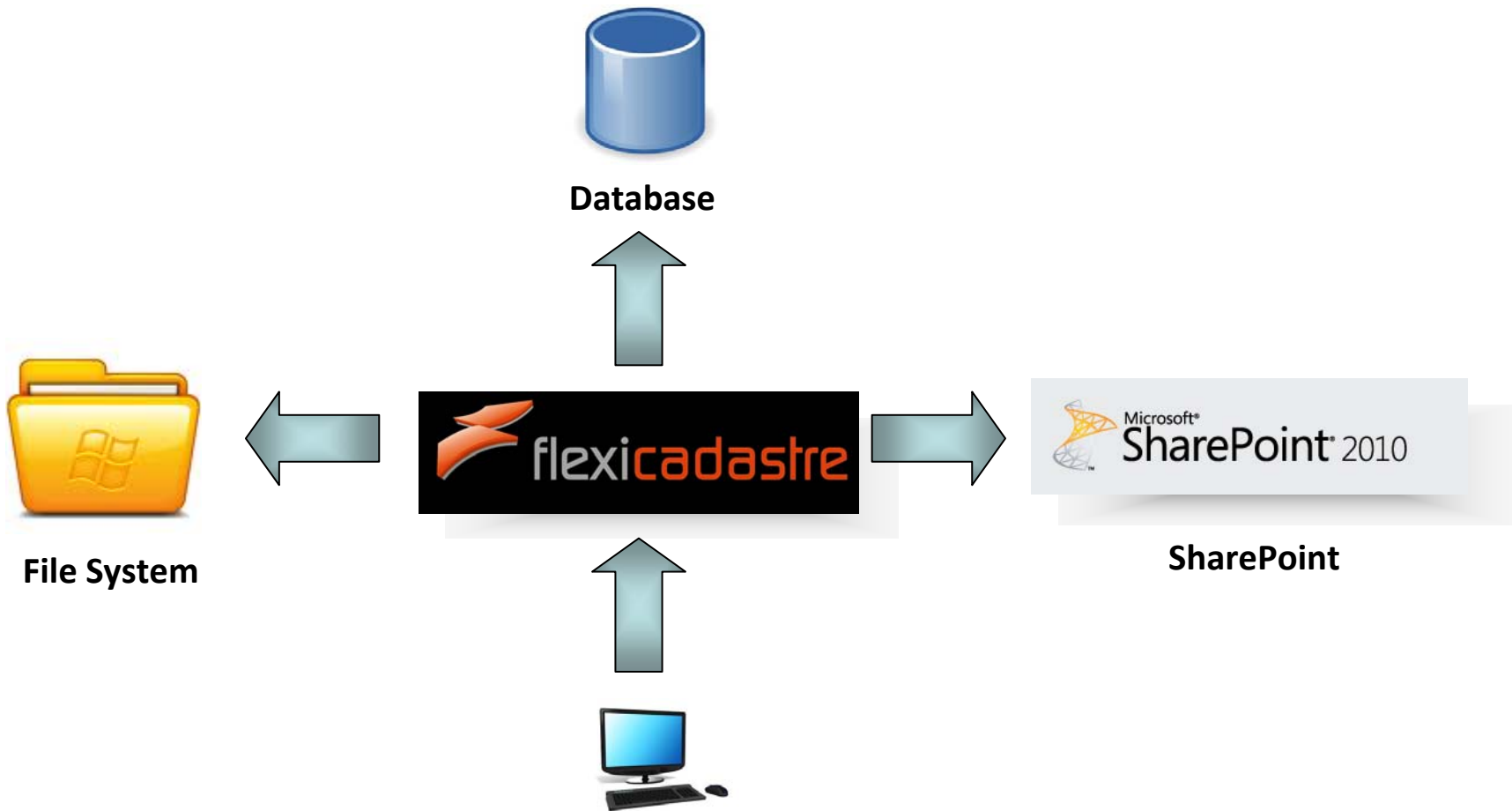
- Document Plugin Framework now defines 'Repositories'
 - File System
 - Database
 - URL
- New Repository
 - SharePoint

SharePoint Integration



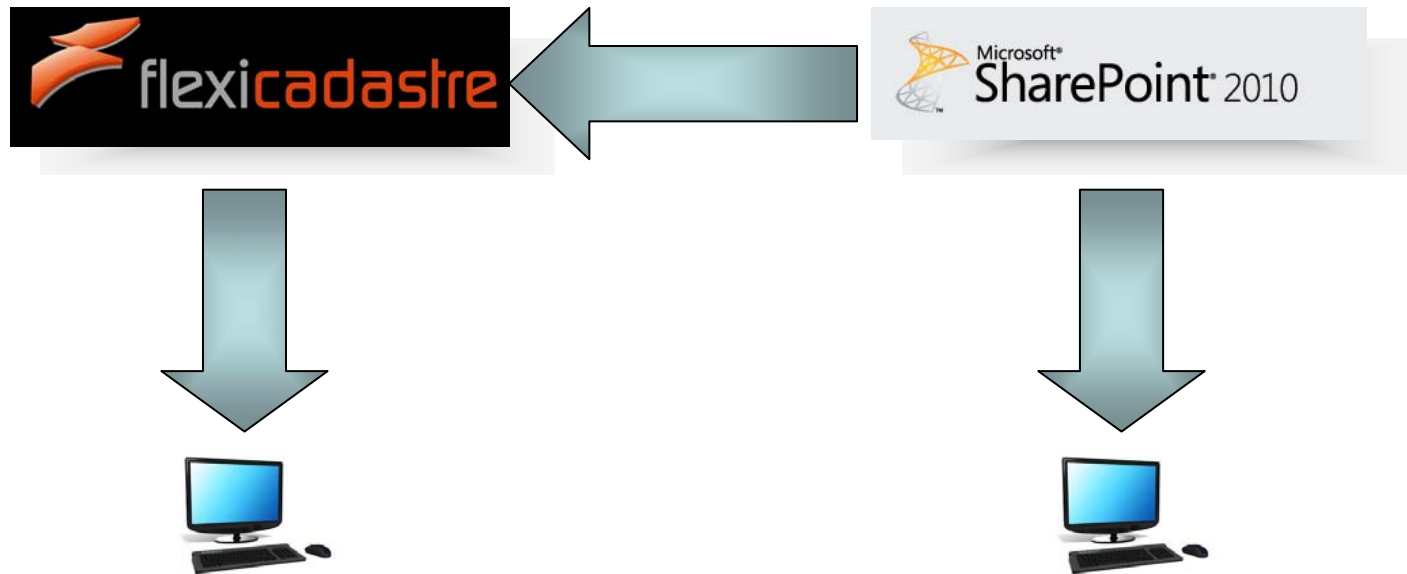
- Microsoft SharePoint includes Document Management
- FlexiCadaastre is able to read and write to the SharePoint document repository

SharePoint Integration



SharePoint Integration

Documents can be viewed through FlexiCadastré
or directly through SharePoint



SharePoint Document Integration

- Document Plugin Framework allows easy development of new plugins for other Document Management Systems

Competitor Monitoring

Competitor Monitoring

- Monitoring activity in areas of interest
 - Land being taken up
 - Land being relinquished
 - Land being renewed
 - Land coming up for expiry

Competitor Monitoring

- Register a Dataset for each Jurisdiction / Area of interest
- Upload snapshots of data on a regular basis
- FlexiCadaastre analyses each subsequent snapshot and reports the differences
- Maps automatically updated to reflect latest activity
- Reports automatically generated detailing changes

Competitor Monitoring



FlexiCadastrre 4.2 Preview

The Developer Compiler Directive is set to TRUE

User:Toby Mills

Version:4.1.2.10 (Beta)

Instance: FlexiCadastrre 4.2 Preview

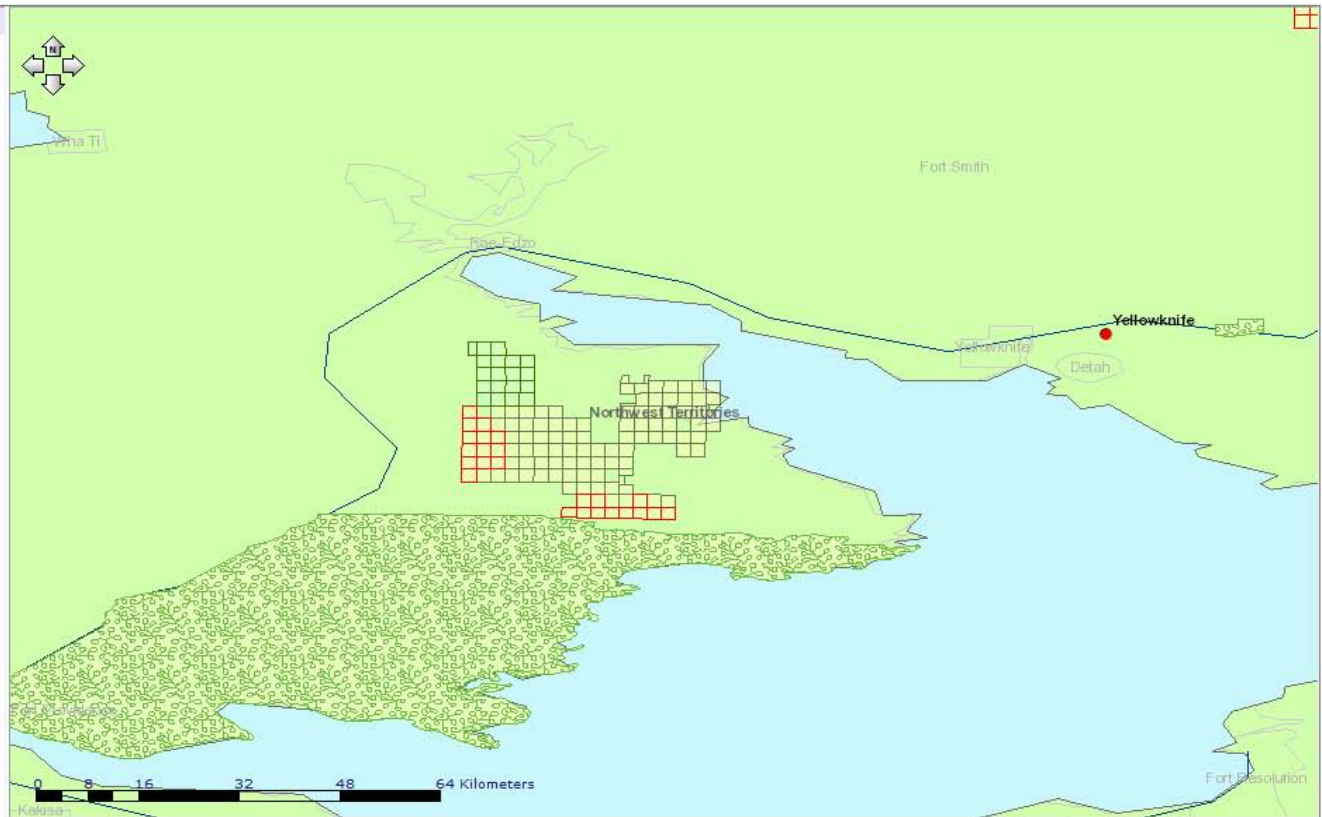
- Search
- Home
- Regions
- Project
- Work Assessment
- Credit Distribution
- Licenses
- Actions
- Approvals
- Companies
- People
- Agreements
- Documents
- Maps
- Reports
- Competitor Monitoring
- My Settings
- Admin Tools
- Help
- Legal
- Logout

Maps



Map Contents

- North America
 - Canada Cities
 - FlexiCadastrreSDE.D
 - Canada National P
 - Agreements
 - Projects
 - Competitor Monitor
 - Licenses
 - Application
 - Active
 - Inactive
 - Canada Roads
 - Canada Rivers
 - Canada Lakes
 - Provinces & States
 - Canada Municipalit
 - Countries
 - United States
 - Canada
 - Continents



Copyright ©
Spatial Dimension
2005-2010 2011

Local intranet | Protected Mode: Off

100%



spatial dimension
AN MS GROUP BUSINESS

Competitor Monitoring (Demo)