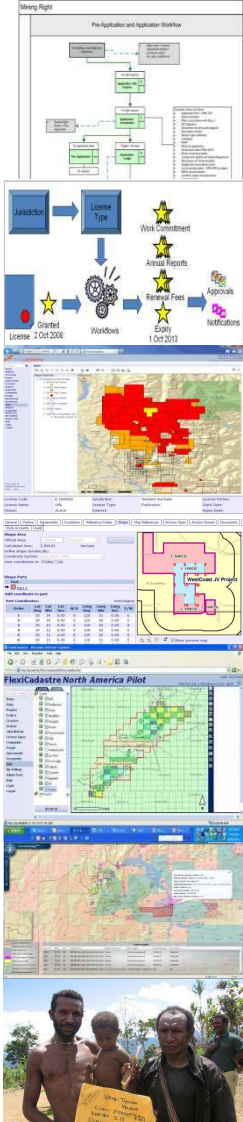




Functionality Spotlight

New Reports



New Reports

- Several new Report Schemas
- Schema = Layout
- Schema + Data Definition = Report

New Reports

- License Charts & Stats
- Action Charts & Stats
- Budget Forecast
- Group Details
- Authentication Report
- Audit Report
- Approvals List

New Reports

- License Charts & Stats

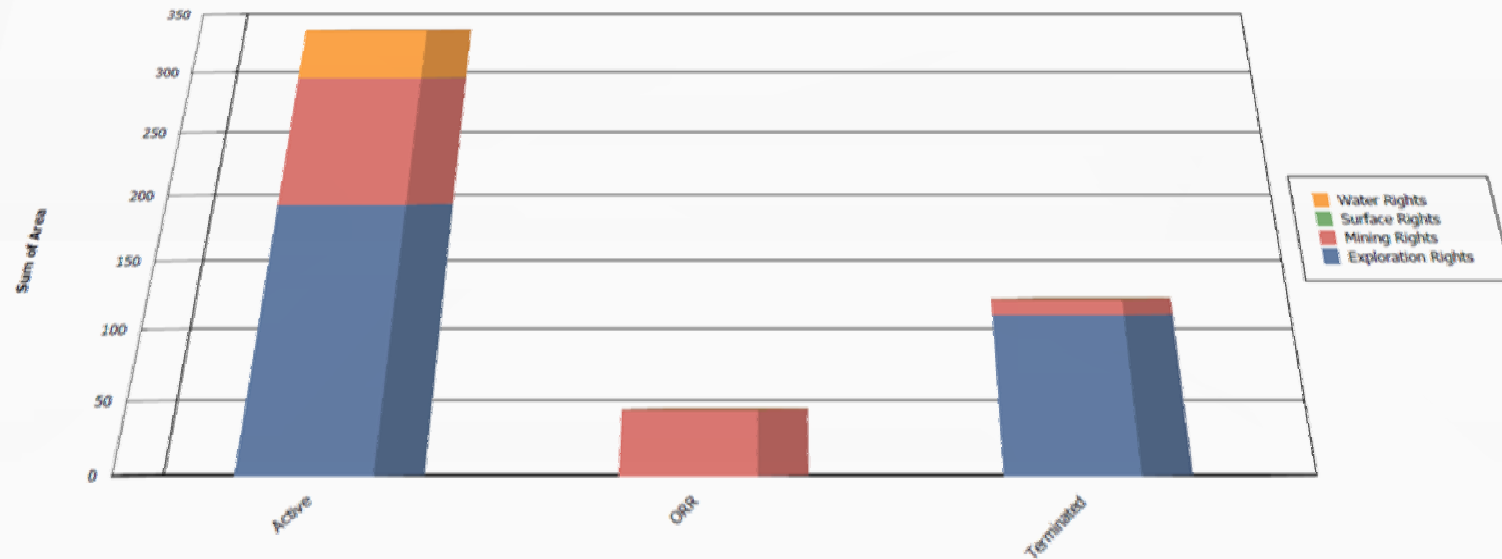
New Reports: License Chart



Active US licenses by State (Pie Chart)

Ontario Licenses (by Status)

Sum of Area per Status for each Type Group



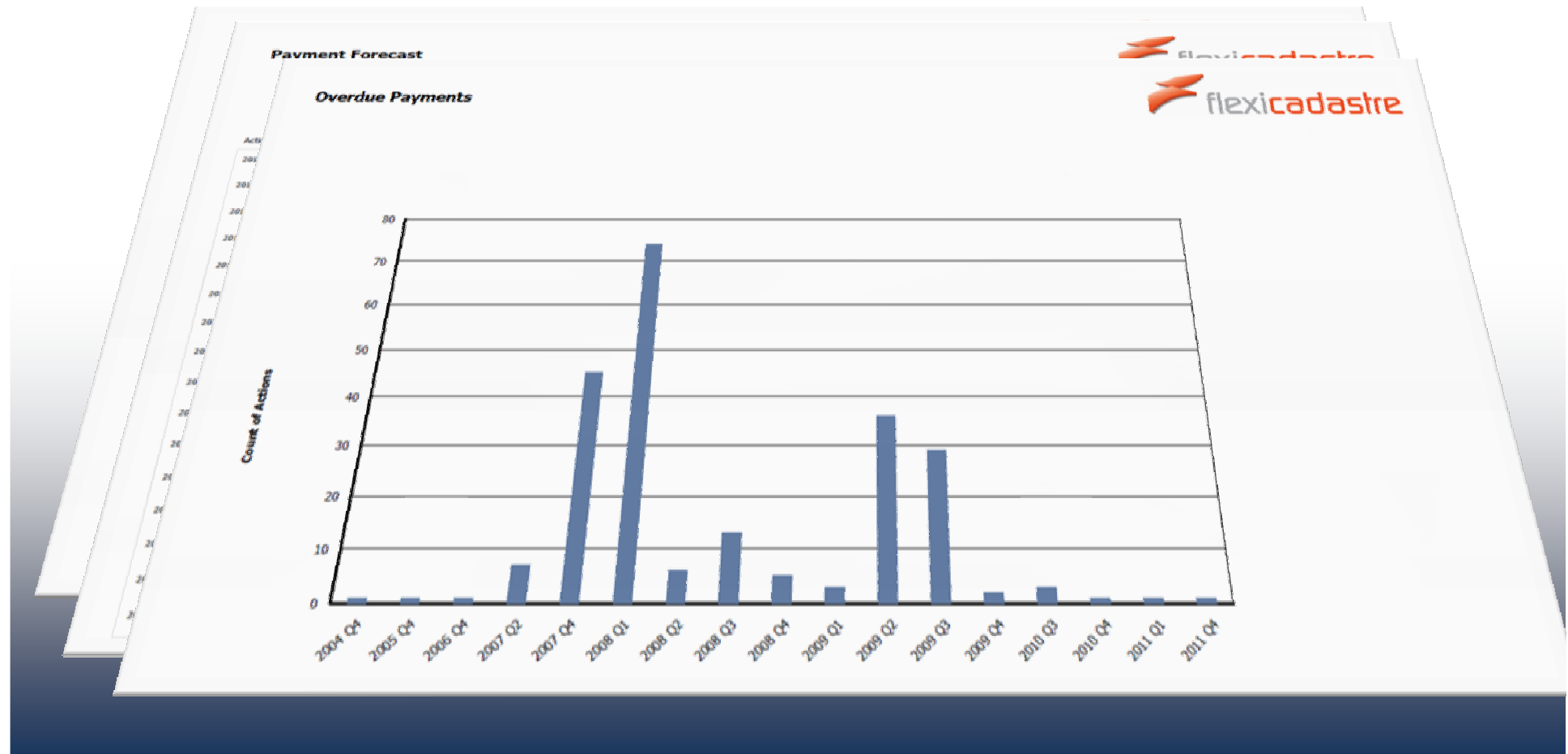
New Reports: License Chart

- Bar Chart, Pie Chart, Tabular
- Summarise Count or Area
- Group By
 - Type
 - Status
 - Groups (Projects etc.)
 - Map References (States etc.)
 - Grant Date, Expiry Date etc. (Years, Quarters, Months)

New Reports: Action Chart

- Action Charts & Stats

New Reports: Action Chart



New Reports: Action Chart

- Bar Chart, Pie Chart, Tabular
- Summarise Count or Payment Value
- Group By
 - Type
 - Status
 - Due Date, Closed Date (Years, Quarters, Months)

New Reports: Budget Forecast

- Budget Forecast Report

New Reports: Budget Forecast

5 Year Budget Forecast



	2012	2013	2014	2015	2016	Ongoing	Total
Open	2,079,654.43	2,303,214.24	2,248,014.28	2,059,727.46	1,806,975.28	939,995.00	11,437,580.69
Agreement	2,037,604.57	2,258,214.24	2,199,417.08	2,008,727.46	1,752,975.28	939,995.00	11,196,933.63
<i>000000 - LICENSE OF OCCUPATION AND PATENTS</i>	4.37	0	0	0	0	0	4.37
Payable	4.37	0	0	0	0	0	4.37
PMT: Rental Payment	4.37	0	0	0	0	0	4.37
<i>ACCESS ROAD ROW NO. 00-00000</i>	0	259.92	259.92	259.92	259.92	0	1,039.68
Payable	0	259.92	259.92	259.92	259.92	0	1,039.68
PMT: Rental Payment	0	259.92	259.92	259.92	259.92	0	1,039.68
<i>ADL 000000 - AK COAL LEASE</i>	10,680.00	0	0	0	0	0	10,680.00
Payable	10,680.00	0	0	0	0	0	10,680.00
PMT: Rental Payment	10,680.00	0	0	0	0	0	10,680.00
<i>ADL 000000 - AK COAL LEASE</i>	11,880.00	0	0	0	0	0	11,880.00
Payable	11,880.00	0	0	0	0	0	11,880.00
PMT: Rental Payment	11,880.00	0	0	0	0	0	11,880.00
<i>ADL 000000 - AK COAL LEASE</i>	11,520.00	0	0	0	0	0	11,520.00
Payable	11,520.00	0	0	0	0	0	11,520.00
PMT: Rental Payment	11,520.00	0	0	0	0	0	11,520.00
<i>000000 - COMMUNICATION 00-00000</i>	0	466.75	466.75	466.75	466.75	1,867.00	3,734.00
Payable	0	466.75	466.75	466.75	466.75	1,867.00	3,734.00
PMT: Rental Payment	0	466.75	466.75	466.75	466.75	1,867.00	3,734.00
<i>000000 - MINING LEASE WITH OPTION 10/1/1996 / 00-00000</i>	11,500.00	11,500.00	11,500.00	11,500.00	11,500.00	0	57,500.00
Payable	11,500.00	11,500.00	11,500.00	11,500.00	11,500.00	0	57,500.00
PMT: Advance Royalty	11,500.00	11,500.00	11,500.00	11,500.00	11,500.00	0	57,500.00
<i>BC MINING LEASE 200000 / LOT NAMES: 0000 0,0,0,0</i>	4,830.00	4,830.00	4,830.00	4,830.00	4,830.00	0	24,150.00
Payable	4,830.00	4,830.00	4,830.00	4,830.00	4,830.00	0	24,150.00
PMT: Rental Payment	4,830.00	4,830.00	4,830.00	4,830.00	4,830.00	0	24,150.00
<i>BC MINING LEASE 200000 (FORMERLY 00-0000)</i>	140.00	140.00	140.00	140.00	140.00	0	700.00
Payable	140.00	140.00	140.00	140.00	140.00	0	700.00
PMT: Rental Payment	140.00	140.00	140.00	140.00	140.00	0	700.00
<i>BC MINING LEASE 200000 (FORMERLY 00-0000)</i>	550.00	0	0	0	0	0	550.00
Payable	550.00	0	0	0	0	0	550.00
PMT: Rental Payment	550.00	0	0	0	0	0	550.00
<i>BC MINING LEASE 200000 (FORMERLY 00-0000)</i>	210.00	210.00	210.00	210.00	210.00	0	1,050.00
Payable	210.00	210.00	210.00	210.00	210.00	0	1,050.00
PMT: Rental Payment	210.00	210.00	210.00	210.00	210.00	0	1,050.00
<i>BC MINING LEASE 200000 (FORMERLY 00-0000)</i>	3,700.00	3,700.00	3,700.00	3,700.00	3,700.00	0	18,500.00
Payable	3,700.00	3,700.00	3,700.00	3,700.00	3,700.00	0	18,500.00
PMT: Rental Payment	3,700.00	3,700.00	3,700.00	3,700.00	3,700.00	0	18,500.00
<i>BC MINING LEASE 200000 - 000 0,0,0,0 / 000 00-0000</i>	420.00	420.00	420.00	420.00	420.00	0	2,100.00

New Reports: Budget Forecast

- Total Values of Payment Actions
- Column options:
 - 12 Months
 - 5 Years
 - Future
 - Past

New Reports: Group Details

Project Detail flexicadastre

FRAZER CREEK (ORR) (288EW) Active

Project

General

Jurisdiction: United States Start Date:
 Region: North America End Date:
 Responsible Officer:
 Description: 1. Per W. Ward 3/28/94, the remaining Willow Creek interest was merged into the Frazer Creek project. 2. Laura claims are leased to Frazer Creek Exploration.

Licenses

License	Type	Status	Parties	Area	Date Applied	Date Granted	Date Expires
E705 FRAZER CREEK EXPL. (3798)	Fee Property (Surface Rights)	Terminated	HEBERTSHE MENZING COMPANY (100.000000%)				
0877 SPEAR INTERNATIONAL (2287) (3748)	Confidentiality Agreement (Water Rights)	Terminated	HEBERTSHE MENZING COMPANY (100.000000%)				
LAURA 6 (NMC 354843)	Lode (Exploration Rights)	Active	FRAZER CREEK EXPLORATION (100.00%)			Sep/11/1985	
LAURA 20 (NMC 354835)	Lode (Exploration Rights)	Active	FRAZER CREEK EXPLORATION (100.000000%), F			Sep/16/1985	
REDAR 3 (NMC 708823)	Lode (Exploration Rights)	Active	FRAZER CREEK EXPLORATION (100.000000%), F				
REDAR 4 (NMC 708822)	Lode (Exploration Rights)	Active	FRAZER CREEK EXPLORATION (100.000000%), F				
REDAR 5 (NMC 708823)	Lode (Exploration Rights)	Active	FRAZER CREEK EXPLORATION (100.000000%), F				
ESTAR 1 (NMC 722794)	Lode (Exploration Rights)	Active	FRAZER CREEK EXPLORATION (100.000000%), F				
ESTAR 7 (NMC 722793)	Lode (Exploration Rights)	Active	FRAZER CREEK EXPLORATION (100.00%)				
ESTAR 8 (NMC 722798)	Lode (Exploration Rights)	Active	FRAZER CREEK EXPLORATION (100.000000%), F				
ESTAR 11 (NMC 722793)	Lode (Exploration Rights)	Active	FRAZER CREEK EXPLORATION (100.00%)				
ESTAR 18 (NMC 722798)	Lode (Exploration Rights)	Active	FRAZER CREEK EXPLORATION (100.000000%), F				
ESTAR 19 (NMC 722798)	Lode (Exploration Rights)	Active	FRAZER CREEK EXPLORATION (100.00%)				

Map References

Map Reference	Category	Full Map Reference	Area Percentage
United States	Country	United States	
Nevada	State	United States, Nevada	
Elko	County	United States, Nevada, Elko	


New Reports: Group Details

- Designed for single Group (Project, Prospect, Claim Group etc.)
- Include optional sections with full details
 - Parties
 - Licenses
 - Reference Codes
 - Shape & Coordinates
 - Map References
 - Agreements
 - Documents
 - Actions (Open and/or Closed)
 - Commodities
 - Related Groups
 - Users & Roles

New Reports: Approval List

- Approval List Report

New Reports: Approval List

P **Approval List** 

Group By: Approval User, Project

Business Object	Action	Due Date	Approval Required By	Approval Status	Approved By	Date Approved
ASHMORE (NSR) (1)						
Agreement: ASHMORE (NSR) (H207)	General Reminder	Mar/01/2012	Landman	Outstanding		
EAST MALARTIC (ORR) (2)						
Agreement: MCWATTERS MINING PURCHASE AGREEMENT (2/21/2003) / MALARTIC PROPERTIES (H453)	General Reminder	Mar/31/2012	Landman	Outstanding		
Agreement: MCWATTERS/BGC ROYALTY AGREEMENT (H454)	General Reminder	Mar/31/2012	Landman	Outstanding		
KUTCHO (ORR) (1)						
Agreement: WESTERN KLTIC - ACQUISITION OF KUTCHO 12/17/2003 (1116)	General Reminder	Mar/17/2012	Landman	Outstanding		
MANITOUWADGE WILLROY (ORR) (1)						
Agreement: MANITOUWADGE WILLROY (H133)	General Reminder	Mar/25/2012	Landman	Outstanding		
MILL CREEK (2)						
Agreement: PESCIO, CARL AND JANET (G860)	Work Commitment	Mar/10/2012	Project Manager	Outstanding		
Agreement: PESCIO, CARL AND JANET (G860)	Work Commitment	Mar/10/2012	Landman	Awaiting Prior Approval		
QUARTER CLM (NP) (1)						
Agreement: QUARTER CLM NP (H359)	General Reminder	Mar/31/2012	Landman	Outstanding		
Al Cox (1)						
PITCH MINE (1)						
Agreement: USPS LEASE/SARGENTS COLORADO / FOLWELL PURCHASE (H448)	PMT: Rental Payment (USD 90.00 from UNITED STATES POSTAL SERVICE)	Mar/01/2012	Project Manager	Al Cox		Outstanding
Bill Ferdinand (5)						
CULLATON LAKE (5)						

New Reports: Approval List

- Display list of current Action Approvals
(Approvals must be completed before closing an Action)
- Options to group by:
 - User
 - Role
 - Group (Project etc.)
 - ...

New Reports

- All Reports can be Named & Saved
- Automatically distributed to users via Email

New Reports

demo

New Reports

Thank You

Toby Mills
Technical Director

