



flexicadastre

Governance - Risk - Compliance



*Leveraging ArcGIS Online
for Non-FlexiCadastre Users*



*FlexiCadastre NAM Regional User Conference, Denver
April 13th – April 14th, 2015*



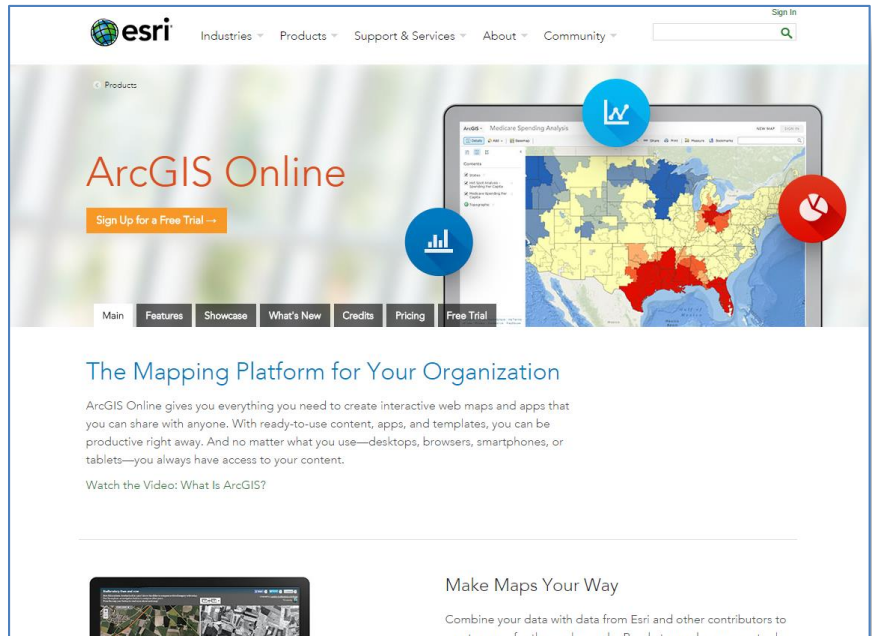
spatial dimension

Outline

- What is ArcGIS Online?
- Spatial Dimension's Public Map Portals
- Demos

What is ArcGIS Online?

- An online mapping platform
- Ready-to-use content, apps & templates
- Extensive library of online geographic datasets
- Upload your own data & combine with other basemaps & datasets

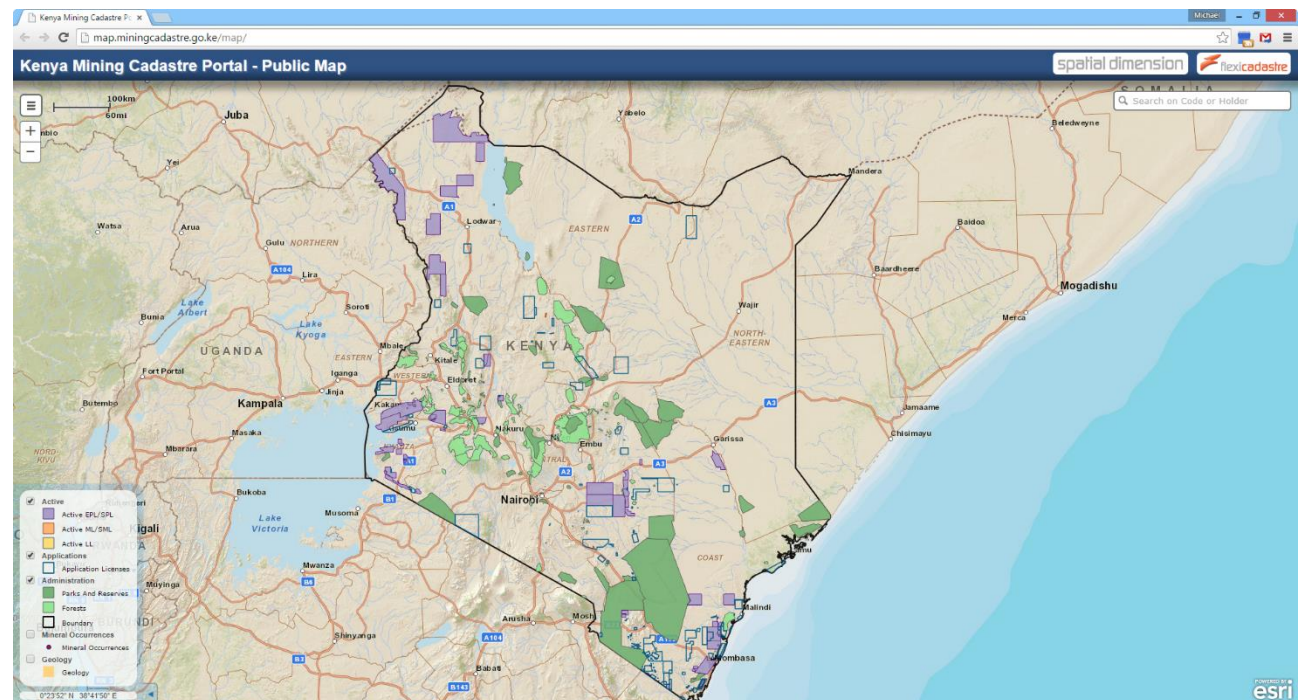


What is ArcGIS Online?

- Purchase credits
- Costs based on usage
- Spend credits to:
 - Store data
 - Render map tiles
 - Deliver features
 - Perform processing and conversion tasks

Public Map Portals

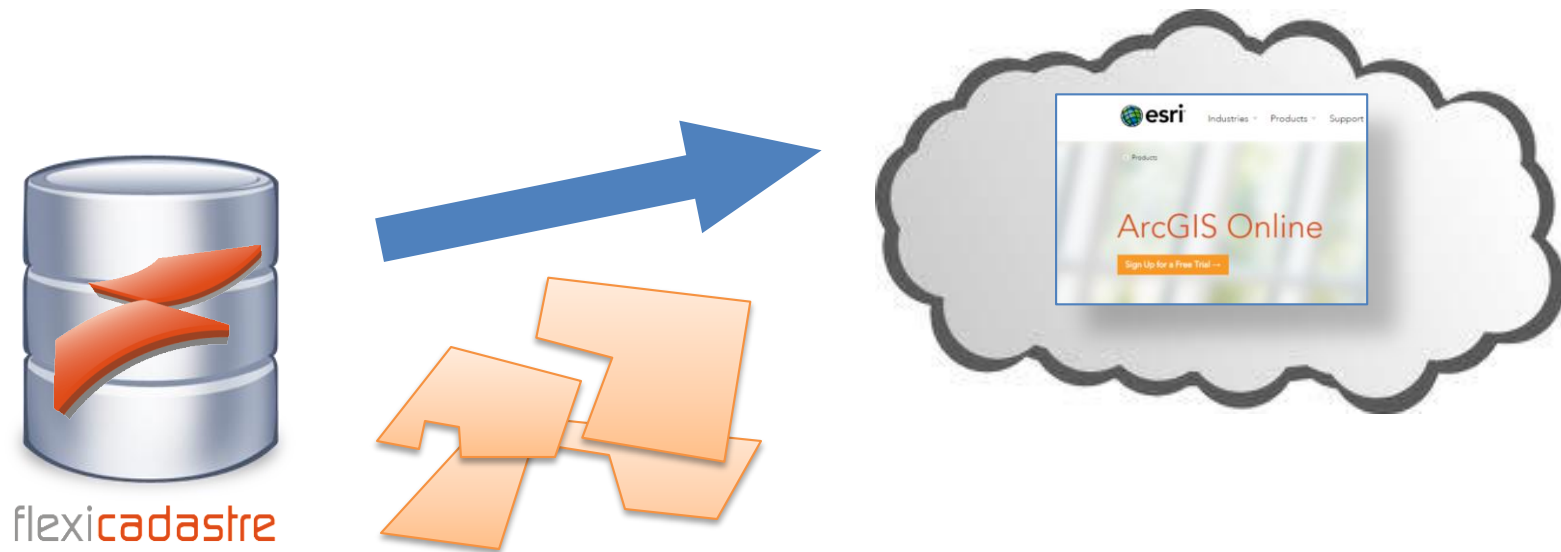
- 9 government clients
- Promotes transparency, reduces corruption
- Open, public data



ArcGIS Online for Map Portals



ArcGIS Online for Map Portals



Vector data uploaded to ArcGIS Online

ArcGIS Online for Map Portals

Two options for delivering data to the browser

Features (vector)

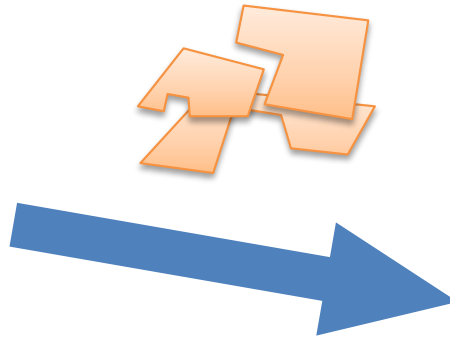


Tiles (raster)



ArcGIS Online for Map Portals

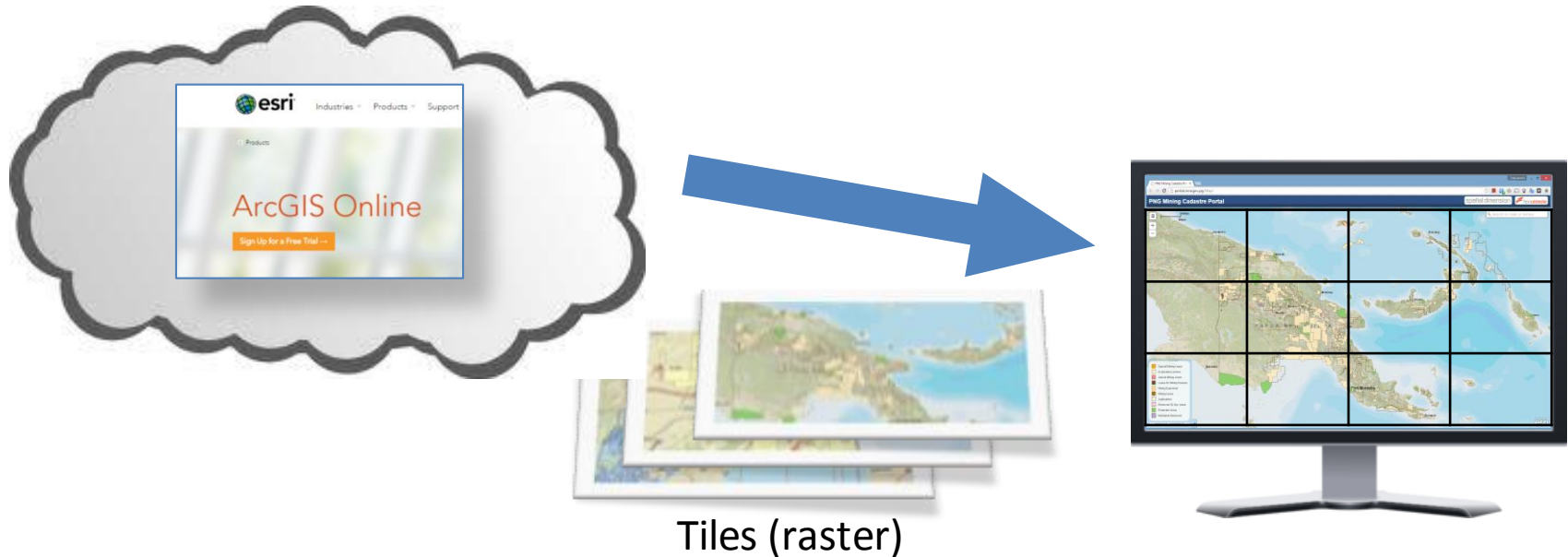
Features (vector)



- ✓ Faster (few features)
- ✓ Includes attributes

✗ Very slow for many features (50,000+)

ArcGIS Online for Map Portals

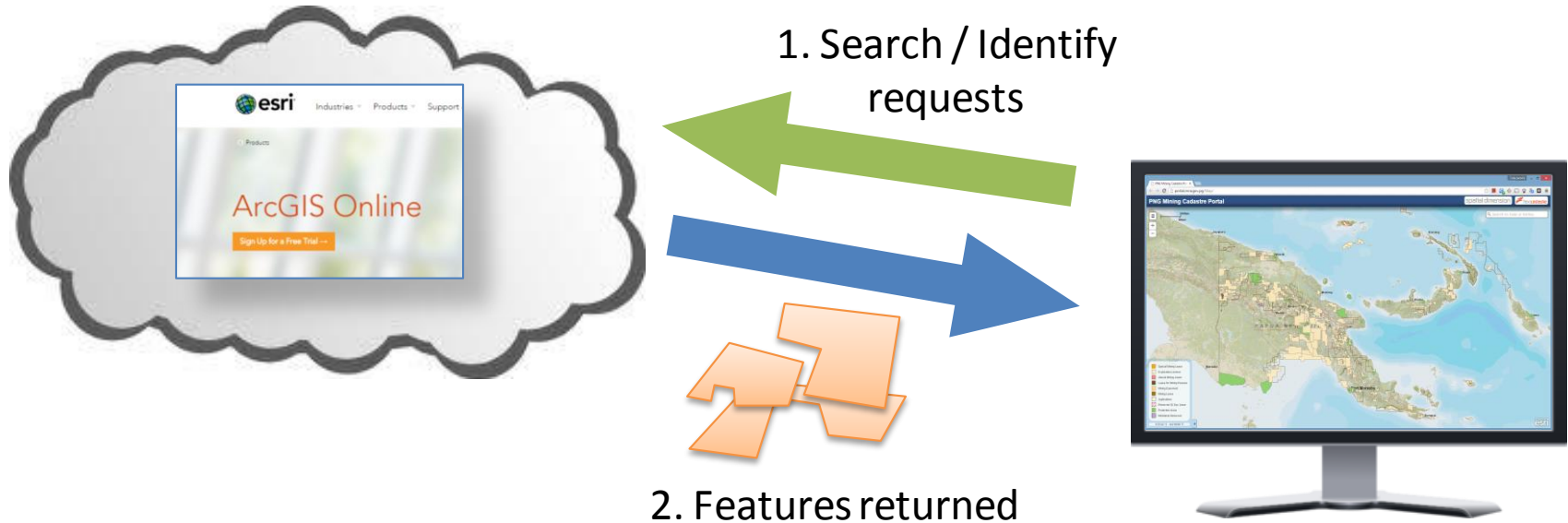


✓ Faster (many features)

✗ No attributes

✗ MANY tiles to generate at high zoom levels

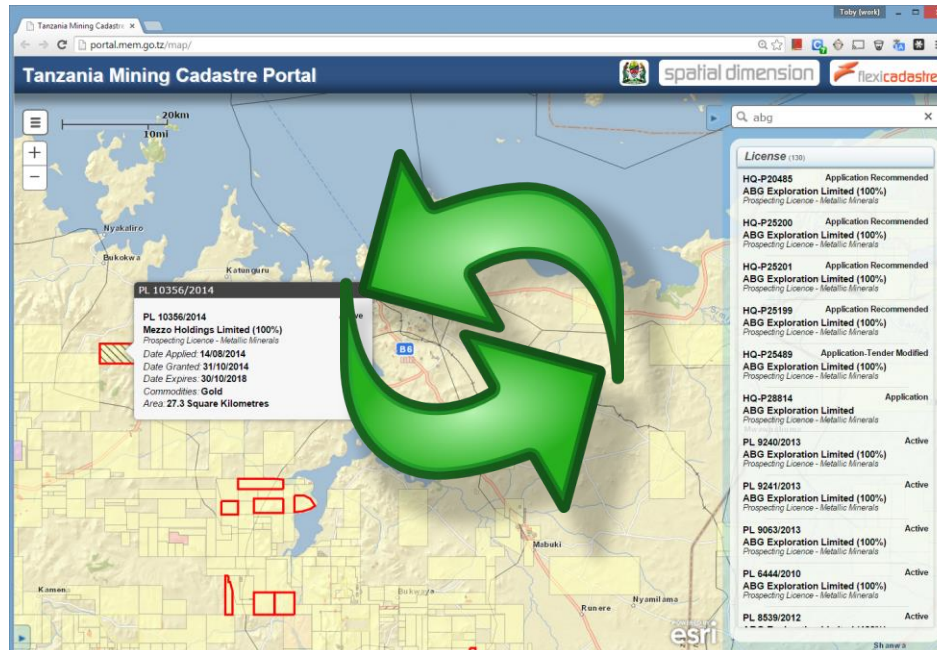
ArcGIS Online for Map Portals



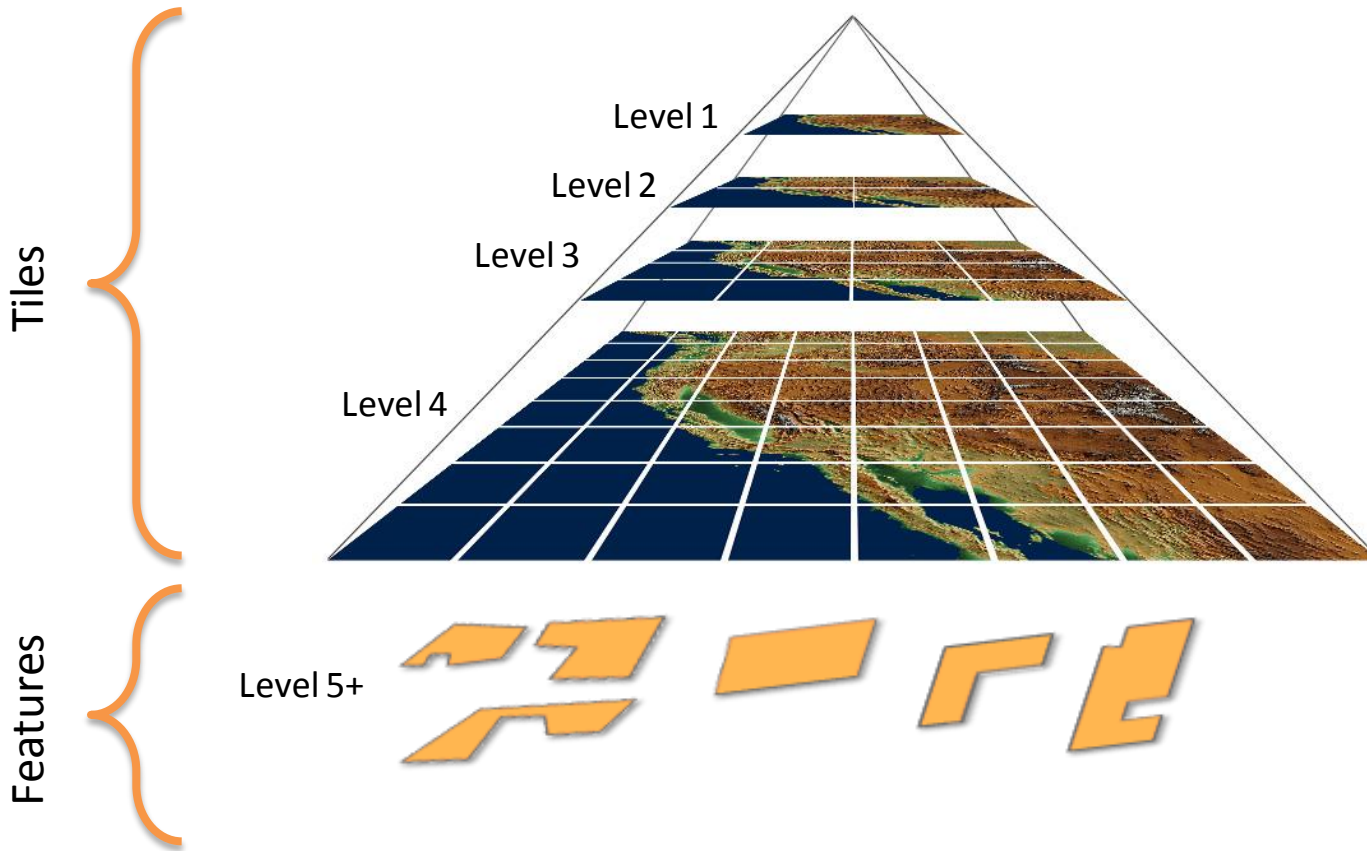
Because tiles have no attributes,
Search & Identify make use of the Feature service

Data Updates

- For any online portal to be effective, the data must be current
- Daily updates preferable
- Regenerating tiles has a time & cost implication



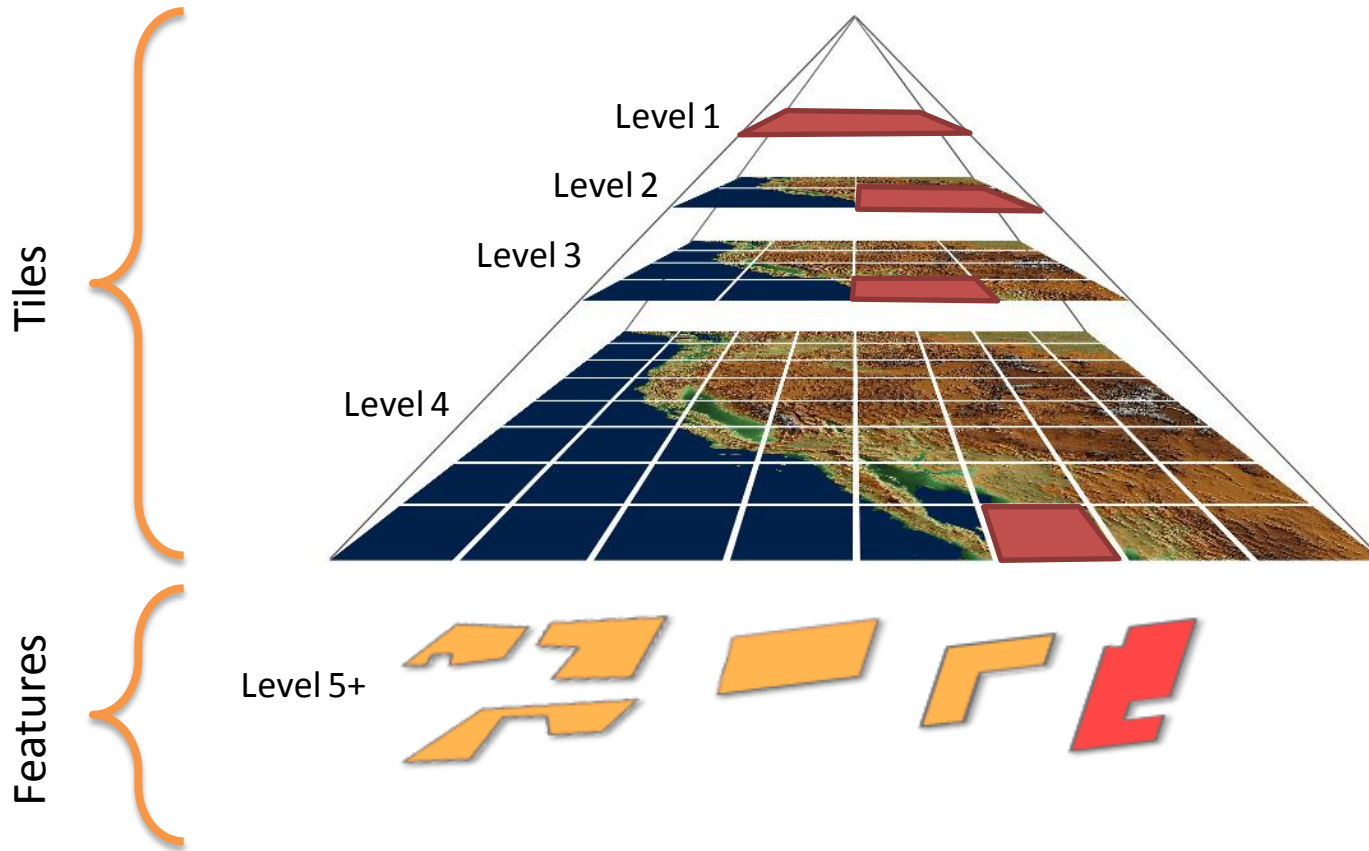
ArcGIS Online for Map Portals



Hybrid approach:

Deliver different data types at different scales

Data Updates



If only one feature changes, not all tiles need to be regenerated → Faster, cheaper

Demo

- Corporate Map Portal
- Viewing Flexi spatial data in ArcGIS Explorer and ArcMap

Available Online

<http://www.SpatialDimension.com/Map-Portals>

- Kenya
- Papua New Guinea
- Namibia
- Mozambique
- DRC
- Rwanda
- Tanzania
- Uganda (Silverlight)
- Zambia (Silverlight)





flexicadastre

Governance - Risk - Compliance



Thank You

*FlexiCadastre NAM Regional User Conference, Denver
April 13th – April 14th, 2015*

spatial dimension