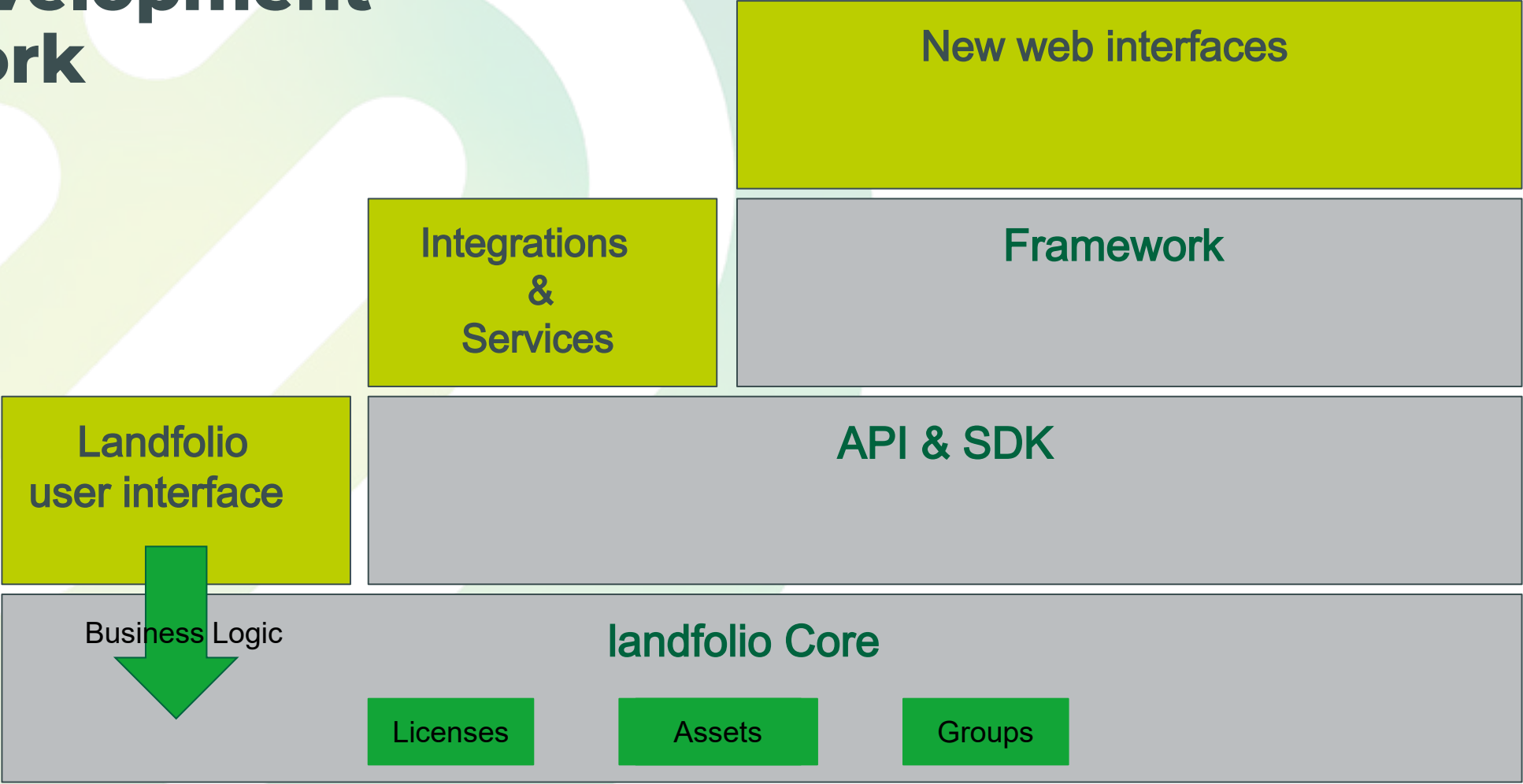


Landfolio Product Roadmap *2025 and beyond*

Nick Holleman
Director of Product

Strategic Development Work



Asset Class

Asset Class

Replacement of the Licenses, Agreements and Groups object model with configurable Asset Classes

“Tenement”
(Asset Class)



“Contract”
(Asset Class)

“Project”
(Asset Class)

License

Agreement

Group



Framework

Landfolio Framework



Apply for a Land Tenure

Select the tenure type to apply for below.

Applications for Individuals



Cabin (LE)

Use this application if you want to apply for a recreational lease to build a cabin.

Apply



Residential (LE)

Use this application if you want to construct a residential dwelling on Public Land.

Apply



Traditional Use (LE)

If you are a holder of Treaty rights, established or asserted Aboriginal rights in the area, and wish to build a cabin to engage in traditional land use activities, use this application.

Apply

Landfolio Framework

Apply for Company Representation

Please complete the requested information below before submitting your application

Discard Submit

Please select the appropriate Regional Office for the company you'd like to represent.

SD Regional Office

CAP 123: HQ Dodoma

Please enter the start and end date of the period of representation, if specified in the provided documentation.

Start Date

17 October 2024

End Date

30 December 2025

Supporting Documents

Please upload the required documents.

- For applications being made by companies, you are required to also upload a copy of your Memorandum of Association and Certificate of Incorporation along with your application. To do so, click the Upload Additional Document button.
- Failure to do so will cause your application to be delayed.

Personal Identity (passport or ID card)

test_doc.txt 11 B 17 October 2024

Replace

Download

Company registration (certified copy of MEMART with latest list of Directors & certificate of incorporation)

test_doc.txt 11 B 17 October 2024

Replace

Download

Signed letter of authority (Power of Attorney) to use the Mining Cadastre Portal on behalf of the Company

test_doc.txt 11 B 17 October 2024

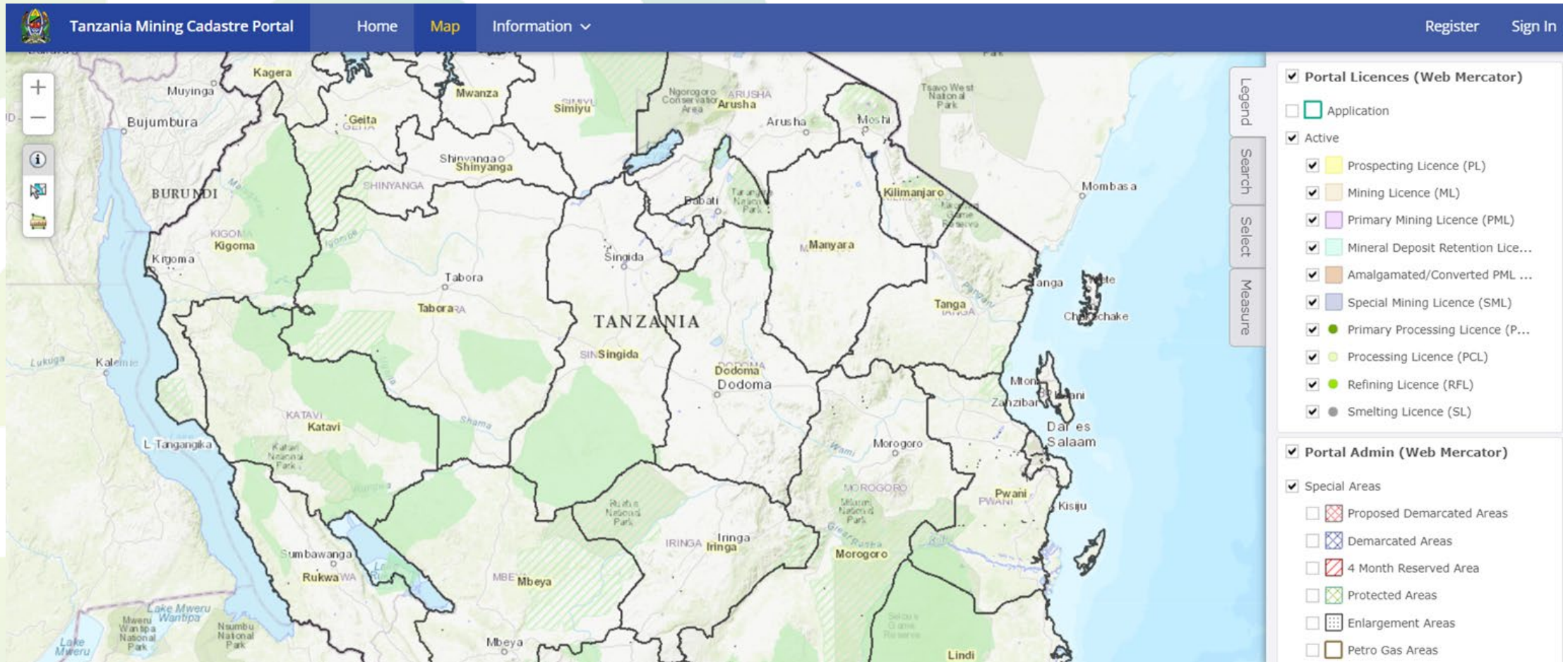
Replace

Download

Application Instructions

- Please select the appropriate Responsible Office based on the type of licences
 - Division A and B licences: MC HQ,
 - Division C and D licences: Your respective Resident Mines Office
- Please upload the required documents.
- Once you have compiled your application, click Submit to process.

Landfolio Framework



Landfolio Framework

Landfolio Portal Home My Portfolio My Obligations Applications Map Admin Information

Submit Renewal for ML/01094/2024

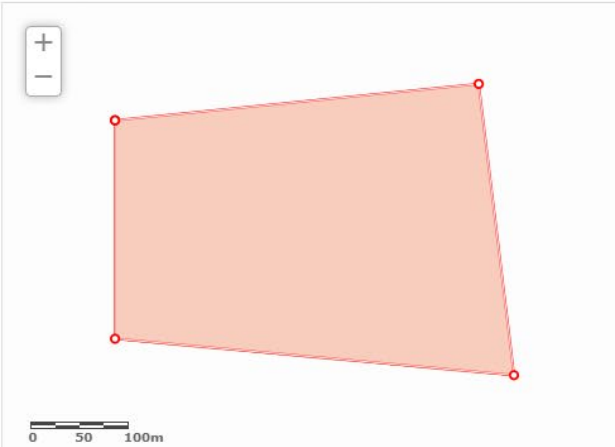
Cancel Submit

Please complete the requested information below before submitting.

Due Date 08 April 2024

Coordinates

The shape is valid.



Coordinate System: WGS 1984 Web Mercator (auxiliary sphere)
Calculated Area: 0.11 km²
Official Area: 0.11 km²

	East (x)	South (y)
Part 1		
1.	4064951.16	-1317309.43
2.	4065333.34	-1317271.21
3.	4065371.55	-1317576.96
4.	4064951.16	-1317538.73

Edit Coordinates

Submit Documents

Application Form

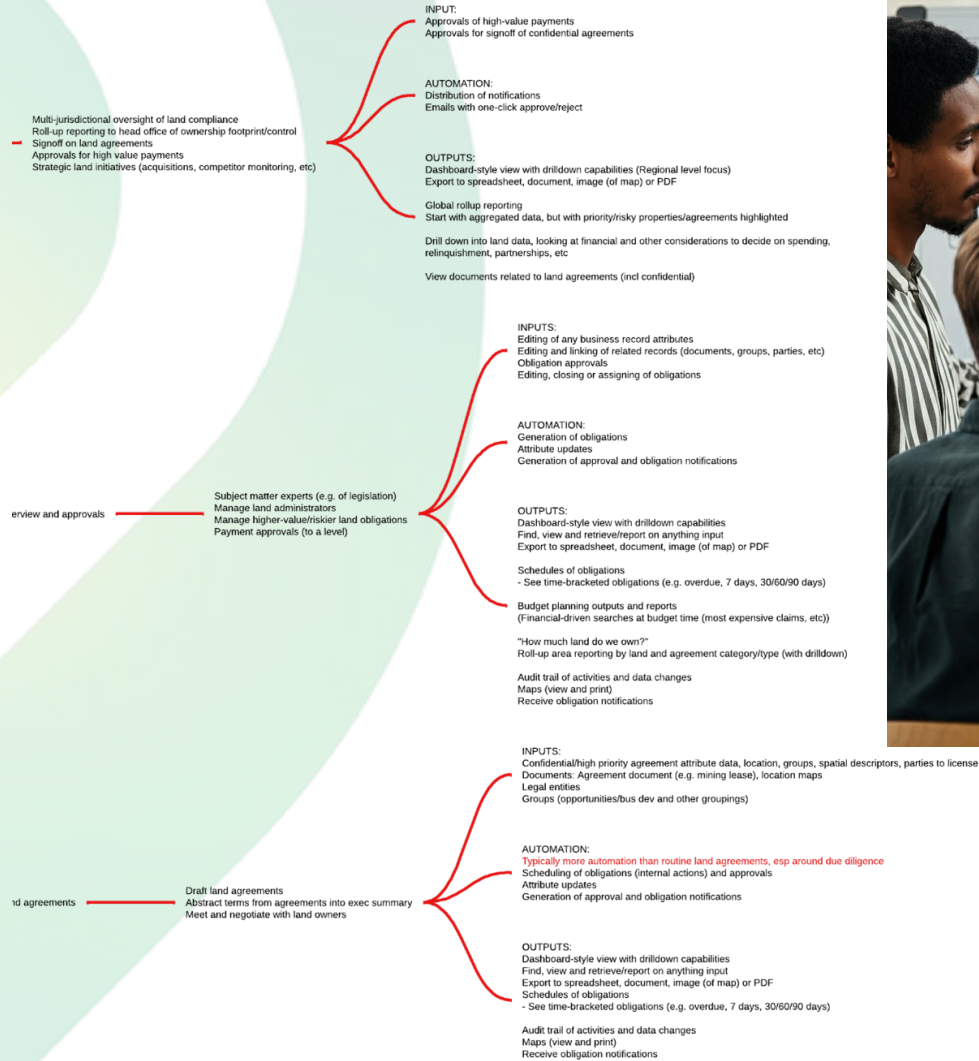
Submission Instructions

To successfully submit, please follow these steps:

1. Complete the fields and provide any documentation.
2. Submit and await verification

Upcoming Enterprise capabilities

Design work for a refreshed Landfolio product offering for enterprise mining



Upcoming Enterprise capabilities

Development timeframes

Implementation considerations

Landfolio - Mining Corporation Licenses Agreements Actions People Companies Map

Project: Cooper Basin (QLD) Project Reports

Project Start Date: 01 February 2016 | Region: Queensland | Status: Active | Project Code: CB 13

Licenses

Code	Name	Type
PL_1013	Bolah PL Application	Petroleum Licence (QLD)
PL_1028	Cuisinier Extension	Petroleum Licence (QLD)
PL_1033	Foxtail	Exploration Permit
PL_1032	Grandis	Petroleum Licence (QLD)
0301WV1331	Lake View Building	Building Lease

Showing 5 of 140

Agreements

Code	Name	Type
EA00023	Exploration Agreement covering Foxtail	Exploration Agreement
AGR-000123	Lake View Two Compensation	Compensation

Showing 2 of 2

Documents

Activity Log

Project Documents

Filename	Document Type	Upload Date
CooperBasin_MiningLicence.pdf	Corporate Mining Licence	12 March 2024
CooperBasin_EnvironmentalCerti...	Environmental Certificate	12 March 2024

Open Actions


Type	Code	Due Date
Compensation Payout	PL_1013	03 January 2018
Complaints Consultation	PL_23	22 August 2018
Expiry	ATP1234	16 March 2023
Submit Renewal Application	ATP1234	16 March 2023
Annual Safety Report	ATP1234	30 June 2020


Showing 5 of 155

The map displays the project area with several red-outlined polygons representing land parcels. The locations Eromanga and Durham are marked on the map. A road labeled '14' is also visible.

Landfolio 7.5 (end 2024)

- New branding
- Multilingual lookups
- Updates for *Canadian Claim Filing* and *Chilean Property Defense* modules
- Various other improvements



 **Landfolio**
A Spatial Dimension Product

Welcome to Landfolio Backoffice 7.5

Username:

Password:

SIGN IN or **SIGN IN WITH SAML2 IDENTITY PROVIDER**

Copyright © 2005- 2024 Spatial Dimension - All Rights Reserved
[Conditions of use](#) | Version:7.5.0-rc.1

Landfolio 8.0 (end 2025)

- ArcGIS 11.x Upgrade
- Useability improvements
- Asset Class



Thank you!

Legal disclaimer

The data in this roadmap presentation is for informational purposes only and is subject to change without notice. This roadmap outlines our general product direction and should not be relied upon in making purchasing decisions. It does not constitute a contract, offer, promise or commitment to deliver any material, code or functionality.

We make no representations or warranties about the completeness, accuracy, reliability or availability of the information provided. We are not liable for any loss or damage arising from the use of this roadmap. By viewing this roadmap, you acknowledge and agree to these terms.