



flexicadastre

Governance - Risk - Compliance

FlexiCadastre 5.4 Focus Areas

*2ª LARUC - FlexiCadastre
Conferencia Regional de Usuarios Latinoamérica*

Lima, Septiembre 3 y 4, 2015

Mike Baumgartner

spatial dimension

Focus Areas

Productivity

Usability

Configurability

Performance

Usability

Cleaner Interface

Fewer Clicks

Usability

Cleaner Interface

flexicadastré FlexiCadastré 5.4 Demo (5.3.2.00 (Development)) Toby Mills (sign out)

Search

My Settings

User: Toby Mills

Contact Details **Preferences** Notifications Searches User Groups

Rows per page on tables: 100 *

Suppress download message:

Date Format: dd/MMM/yyyy 10/Feb/2015

Time Format: HH:mm:ss * 13:15:51

Date Time Format: dd/MMM/yyyy HH:mm:ss 10/Feb/2015 13:15:51

Language: English

Default Report Output Format: [Default Output Format]

Filter interface options based on my Regions:

Excel Export Date Format: yyyy/MM/dd 2015/02/10

Excel Export Date Time Format: yyyy/MM/dd HH:mm:ss 2015/02/10 13:15:51

Excel Export Numeric Decimal Separator: . 123.45

Excel Export Numeric Group Separator: , 123,456.00

Map Preferences:

By default, show the preview map when viewing a shape:

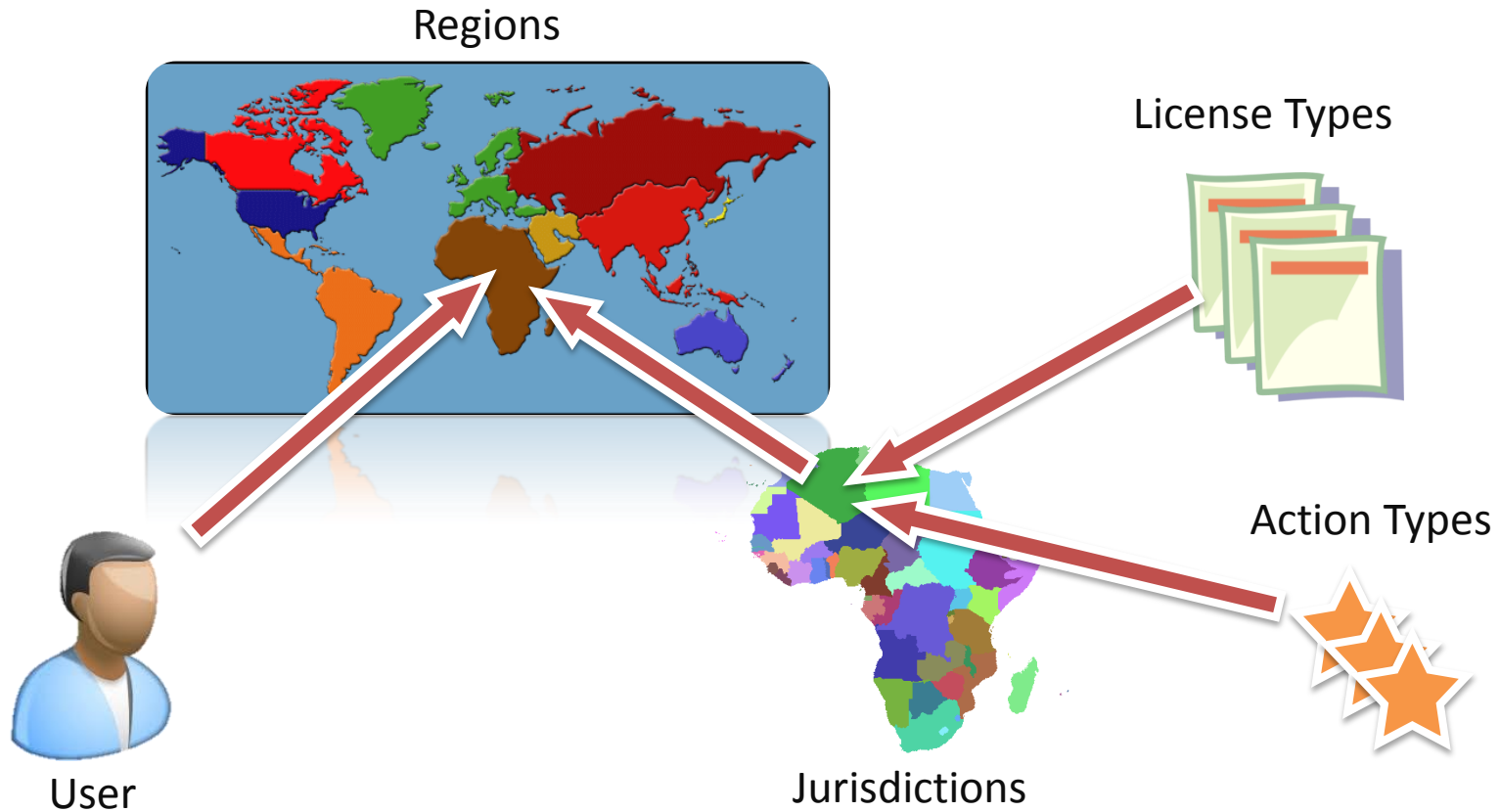
Show the map service information:

Action Preferences:

Browse to an action in: View mode (always)

Usability

Cleaner Interface



Usability

Cleaner Interface

The screenshot displays the FlexiCadastrre search interface. The top navigation bar includes the FlexiCadastrre logo, the version 'FlexiCadastrre 5.4 Demo (5.3.2.00 (Development))', and the user 'Toby Mills (sign out)'. The main search area is titled 'Licenses > Search' and features a search input field, a 'SEARCH' button, and a 'New Search' link. Below the search bar, there are several filter fields: 'Code', 'Name', 'Party', 'Jurisdiction', 'Status Group', 'Type', 'Type Group', 'Status', and 'Saved Searches'. A dropdown menu is open for the 'Type' field, listing various license types such as 'Minnesota Mineral Lease (US)', 'US Ground Water Permit (US)', 'US Lode (US)', 'US Millsite (US)', 'US Patented Mineral (US)', 'US Patented Mineral exc Precambrian (US)', 'US Patented Mineral Precambrian (US)', 'US Patented Surface (US)', 'US Placer (US)', and 'US Surface Water Permit (US)'. The dropdown menu is highlighted with a red border. On the left side, there is a vertical navigation menu with categories like 'Home', 'Licenses', 'Agreements', 'Property', 'Actions', 'Maps', 'Companies', and 'My Settings'. The bottom of the page features the FlexiCadastrre logo and the 'spatial dimension' logo.

Usability

Cleaner Interface

flexicadastre

FlexiCadastrre 5.4 Demo (5.3.2.00 (Development))

Toby Mills (sign out)

Search

Admin Tools > System Types > License Types > View

License Type Name: **ON Mining Lease**

General Relinquishment Work Commitments Exclusivity Workflows Documents Shape Settings Reference Points

License Code Settings Date Calculations Map References Field Settings Required Reference Codes Required Document Types Commodities

Tab Status

The available Statuses for licenses of this type will be restricted to:

Allow all Statuses.

There are 5 Statuses in the list

All	Status	Group Status
<input type="checkbox"/>	Active	Active
<input type="checkbox"/>	Application	Application
<input type="checkbox"/>	Lease Pending	Active
<input type="checkbox"/>	Terminated	Inactive
<input type="checkbox"/>	Transferred	Inactive

Usability

flexicadastre

FlexiCadastrre 5.4 Demo (5.3.2.00 (Development))

Toby Mills (sign out)

Search

Licenses > Search

New Search

Home

Licenses

Agreements

Confidentiality Agreement

Property

Mineral Survey

Municipal Tax

Project

Credit Distribution

Work Assessment

Affidavit Group

Actions

Approvals

Maps

Maps (JS)

Reports

Documents

Companies

People

Competitor Monitoring

My Settings

Admin Tools

Code:

Name:

Party: X

Jurisdiction:

Type Group:

Type:

Status Group:

Status:

Saved Searches:

SEARCH

more...

- Active
- Allow to Lapse
- Application
- Application Withdrawn
- Expired
- Extension
- Lease Pending
- Not Granted
- On Hold
- Patented
- Pending
- Pending Closure
- Pending Dispute
- Pending Expansion
- Pending Partial Surrender
- Pending Renewal
- Pending Transfer
- Surrendered
- Taken to Lease

Usability

Cleaner Interface

The screenshot displays the FlexiCadastrre 5.4 Demo (5.3.2.00 Development) interface. The top navigation bar includes the logo, the text "flexicadastre", the user name "Toby Mills (sign out)", and a "New Search" link. Below the navigation bar is a search form with the following fields:

- Code:
- Name:
- Party:
- Jurisdiction:
- Type Group:
- Type:
- Status Group:
- Status: (highlighted with a red box)
- Saved Searches:

The "Status" dropdown menu is open, showing the following options:

- Active (highlighted)
- Application
- Lease Pending
- Pending Renewal
- Terminated
- Transferred

The left sidebar contains a navigation menu with the following items:

- Home
- Licenses
- Agreements
 - Confidentiality Agreement
- Property
 - Mineral Survey
 - Municipal Tax
 - Project
 - Credit Distribution
 - Work Assessment
 - Affidavit Group
- Actions
 - Approvals
- Maps
 - Maps (JS)
 - Reports
 - Documents
- Companies
 - People
- Competitor Monitoring
- My Settings
- Admin Tools

The bottom right corner of the interface features a "SEARCH" button and a "more..." link.

Usability

Cleaner Interface

FlexiCadastré 5.4 Demo (5.3.2.00 (Development))
Toby Mills (sign out)

Admin Tools > Plugins > Plugin Basic Settings

There are 24 active plugins in the list

Section	Plugin	Instance Name	Instance Description
Wizards	Bulk License Wizard	Bulk License Wizard	A wizard for creating multiple new licensss
Wizards	New License Wizard	New License Wizard	A wizard for creating new licenss
Wizards	New Agreement Wizard	New Agreement Wizard	A wizard for creating new agreements
Shape Editor Tools	Grid Splitter Plugin	Grid Splitter	Tool to split shapes into blocks with a grid
Document Repositories	FlexiCadastré File System	FlexiCadastré File System	Store documents directly in the FlexiCadastré file system
Document Repositories	Configuration section heading	Document Repositories	
Shape File Importer	Shape File Importer	Shape File Importer	Imports shapes from ESRI shapefiles
Agreement Details	Agreement Details	Agreement Details	An interface for viewing and editing agreements
Canadian Claim Renewal Wizard	Canadian Claim Renewal Wizard	Canadian Claim Renewal Wizard : Ontario	Manages the renewal of claims in Ontario, Canada
Agreement Importer	Agreement Importer	Agreement Importer	Agreement Import Configuration
Schedule New Action	Schedule New Action	Schedule New Action	Task for creating new actions
Bulk Document Importer	Bulk Document Importer	Bulk Document Importer	Bulk Document Importer

Plugin Basic Settings

Plugin: FlexiCadastré File System *

Instance name: FlexiCadastré File System

Instance description: Store documents directly in the FlexiCadastré file system

Enabled:

SAVE CANCEL

Usability

Cleaner Interface

The screenshot displays the FlexiCadastré 5.4 Demo (5.3.2.00 Development) interface. The top navigation bar includes the FlexiCadastré logo, a search field, and the user name Toby Mills (sign out). The main content area is titled "Documents > Add" and contains a form for uploading a document. The form fields are:

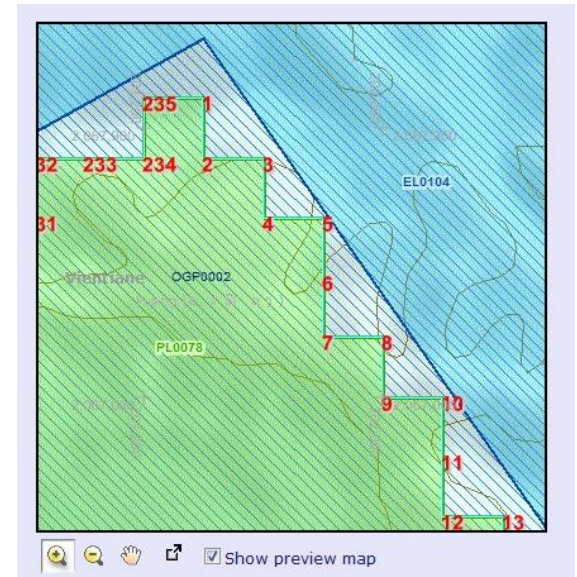
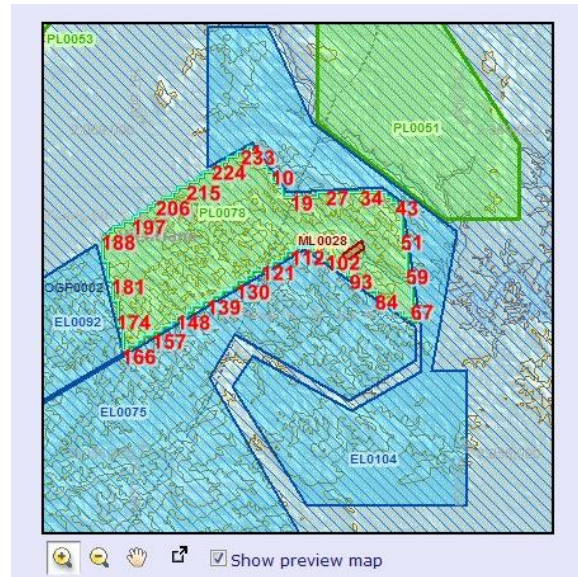
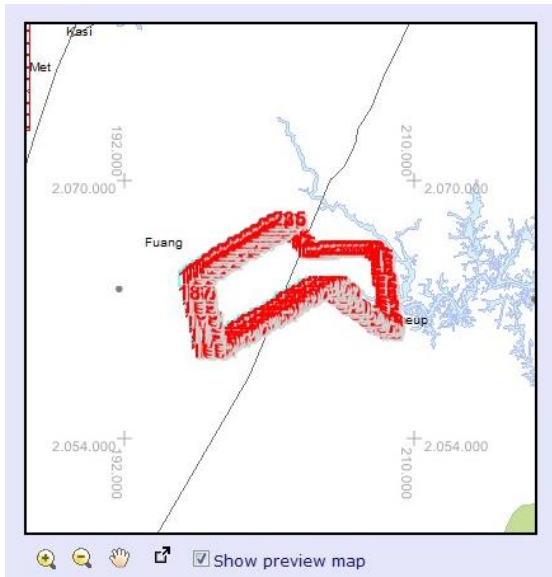
- Method: Upload (dropdown menu)
- Document to upload (maximum 781 MB): Choose file (button) No file chosen
- Link Document To: License (dropdown menu)
- Select License to link to: (3 items selected) View Selection (button)
- Repository: FlexiCadastré Database (dropdown menu)

The "Repository" dropdown menu is highlighted with a red box, showing two options: "FlexiCadastré Database" (selected) and "FlexiCadastré Database".

The left sidebar contains the following navigation items:

- Home
- Licenses
- Agreements
 - Confidentiality Agreement
- Property
 - Mineral Survey
 - Municipal Tax
 - Project
 - Credit Distribution
 - Work Assessment
 - Affidavit Group
- Actions
 - Approvals
- Maps
- Maps (JS)
- Reports
- Documents**
- Companies
- People
- Competitor Monitoring
- My Settings
- Admin Tools

Usability



Usability

flexicadastre FlexiCadastrre 5.4 Demo (5.3.2.00 (Development)) Toby Mills (sign out)

Search License Template > Details

License Template

Peru Concesion Mineiro (Metalico)

Application: Peru Concesión Mineiro (Metalico) Grant Date: Expiry Date:

General Parties (1) Address Conditions Map References (1) Reference Codes Commodities (2) Agreements Groups

Related Licenses **Roles** Audit

There are 2 Roles

All	Edit	Name	User
<input type="checkbox"/>		Assistant Land Manager	
<input type="checkbox"/>		Land Manager	Toby Mills

Usability

Cleaner Interface

flexicadastrre FlexiCadastrre 5.4 Demo (5.3.2.00 (Development)) Toby Mills (sign out)

Search License > ADD

Home Licenses Agreements Confidentiality Agreement Property Mineral Survey Municipal Tax Project Credit Distribution Work Assessment Affidavit Group Actions Approvals Maps Maps (JS) Reports Documents Companies People Competitor Monitoring My Settings Admin Tools Help

459-745-32 Peru Grant Date: 10/Feb/2015
Application Concesión Mineiro (Metalico) Expiry Date: 10/Feb/2018

< MAP REFERENCES Roles CANCEL CONFIRMATION >

There are 2 Roles

All	Edit	Name	User
<input type="checkbox"/>		Assistant Land Manager	
<input type="checkbox"/>		Land Manager	Toby Mills

Usability

Cleaner Interface

Fewer Clicks

Usability

Fewer Clicks

flexicadastre FlexiCadastré 5.4 Demo (5.3.2.00 (Development)) Toby Mills (sign out)

Search My Settings

Home Licenses Agreements Confidentiality Agreement Property Mineral Survey Municipal Tax Project Credit Distribution Work Assessment Affidavit Group Actions Approvals Maps Maps (JS) Reports Documents Companies People Competitor Monitoring My Settings Admin Tools Help

User: Toby Mills

Contact Details Preferences Notifications Searches User Groups

Rows per page on tables: 100 *

Suppress download message:

Date Format: dd/MMM/yyyy RESET 10/Feb/2015

Time Format: HH:mm:ss * RESET 17:04:14

Date Time Format: dd/MMM/yyyy HH:mm:ss RESET 10/Feb/2015 17:04:14

Language: English

Default Report Output Format: [Default Output Format]

Filter interface options based on my Regions:

Excel Export Date Format: yyyy/MM/dd RESET 2015/02/10

Excel Export Date Time Format: yyyy/MM/dd HH:mm:ss RESET 2015/02/10 17:04:14

Excel Export Numeric Decimal Separator: . RESET 123.45

Excel Export Numeric Group Separator: , RESET 123,456.00

Map Preferences:

By default, show the preview map when viewing a shape:

Show the map service information:

Action Preferences:

Browse to an action in: View mode (always) View mode (always) Edit mode (when authorised)

Usability

Fewer Clicks

The screenshot displays the FlexiCadastrre web application interface. The top navigation bar includes the FlexiCadastrre logo, a search bar, and the user name 'Toby Mills (sign out)'. The main content area is titled 'License > Details' and shows information for license number 2897, including its status (Active), jurisdiction (Ontario), and grant/expiration dates. A modal dialog box titled 'Discard Changes' is overlaid on the page, warning the user that navigating away will discard their changes. The dialog has 'DISCARD' and 'CANCEL' buttons. The background page shows various tabs for license details and a list of fields for editing license information.

FlexiCadastrre 5.4 Demo (5.3.2.00 (Development))

Toby Mills (sign out)

Search

License > Details

2897 Ontario Grant Date: 01/Aug/1938
Active ON Mining License of Occupation Expiry Date: 19/Jan/2017
Bald Eagle

General Parties Conditions Shape (1) Map References (1) Documents Reference Codes (4) Commodities Agreements (1)
Groups (3) Related Licenses Actions Open (2) Actions Closed Work Accounts Roles (3) Audit

License Code: 2897 * License Name: 915-LO
Jurisdiction: Ontario *
License Type: ON Mining License of Occupat *
Status: Active * Application Number:
Interest: Operator
Region: Mount Raynor
Responsible Office: Eagle Bay
On Hold:
Archive:
Application Date:
Staked Date:
Grant Date: 01/Aug/1938
Expiry Date: 19/Jan/2017
Beneficial Interest Date:
Anniversary Date: 19/Jan/2017
Enlargement Application Date:

Comment:

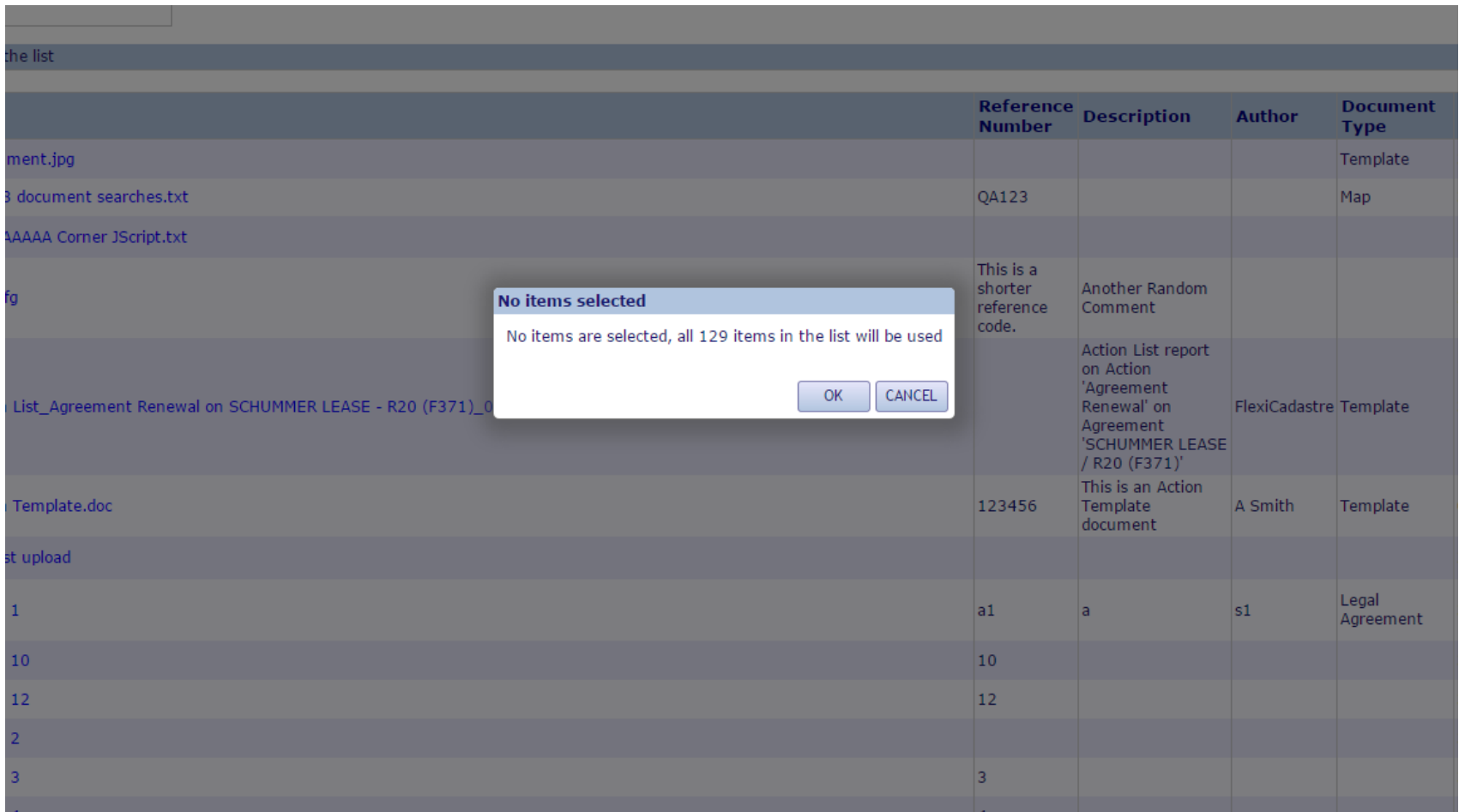
Discard Changes
Warning: Navigating away from this page will discard your changes
DISCARD CANCEL

ths 18 Days

Home
Licenses
Agreements
Confidentiality Agreement
Property
Mineral Survey
Municipal Tax
Project
Credit Distribution
Work Assessment
Affidavit Group
Actions
Approvals
Maps
Maps (JS)
Reports
Documents
Companies
People
Competitor Monitoring
My Settings
Admin Tools
Help

Usability

Fewer Clicks



The screenshot shows a table of documents with a modal dialog box in the foreground. The dialog box has a title bar that says "No items selected" and a message that says "No items are selected, all 129 items in the list will be used". There are "OK" and "CANCEL" buttons at the bottom of the dialog.

	Reference Number	Description	Author	Document Type
ment.jpg				Template
3 document searches.txt	QA123			Map
AAAAA Corner JScript.txt				
fg	This is a shorter reference code.	Another Random Comment		
List_Agreement Renewal on SCHUMMER LEASE - R20 (F371)_0		Action List report on Action 'Agreement Renewal' on Agreement 'SCHUMMER LEASE / R20 (F371)'	FlexiCadastrre	Template
Template.doc	123456	This is an Action Template document	A Smith	Template
st upload				
1	a1	a	s1	Legal Agreement
10	10			
12	12			
2				
3	3			
4	4			

Usability

Cleaner Interface

Fewer Clicks

Focus Areas

Productivity

Usability

Configurability

Performance

Configurability

Data Model & Required Fields

Business Rules

Configurability

Data Model & Required Fields

flexicadastre FlexiCadastrre 5.4 Demo (5.3.2.00 (Development)) Toby Mills (sign out)

Admin Tools > System Types > License Types > View

License Type Name: ON Claim

General Relinquishment Work Commitments Exclusivity Workflows Documents Shape Settings Reference Points License Code Settings Date Calculations

Map References **Field Settings** Required Reference Codes Required Document Types Commodities Tabs Status

License Status Group: Active Page: License Details

There are 46 Fields in the list.

Field	Setting
Accounting Code	Required
Address *	Available
Agreements *	Available
Anniversary Date	Not Used
Application Date	Not Editable
Application Number	Available
Beneficial Interest Date	Not Editable
Comment	Available
Commodities *	Available
Conditions *	Available
Coordinate System	Available
Date10	Not Used
Date11	Not Used
Date12	Not Used
Date13	Not Used
Date14	Not Used
Date15	Not Used
Documents *	Available
Enlargement Application Date	Not Editable
Expiry Date	Not Editable
Grant Date	Not Editable

Configurability

Data Model & Required Fields

Setting	Description
Required	May be edited, may not be blank
Available	May be edited, may be blank
Not Editable	Visible, may not be edited
Not Used	Not visible

Configurability

Data Model & Required Fields

flexicadastre FlexiCadastrre 5.4 Demo (5.3.2.00 (Development))

Search License > Details Toby Mills (sign out)

529385 Ontario Grant Date: 06/Nov/1985
Active ON Claim Expiry Date: 06/Nov/2018
Dimension Mining Canada Ltd (100.00%)

General | Parties (1) | Conditions (1) | Shape (1) | Map References (1) | Documents | Reference Codes | Commodities | Agreements | Groups | Related Licenses

Actions Open (2) | Actions Closed | Work Accounts | Roles (3) | Audit

License Code:	<input type="text" value="529385"/> *	Application Number:	<input type="text" value="8975-845"/>
Jurisdiction:	<input type="text" value="Ontario"/> *	Accounting Code:	<input type="text" value="YR/475-02"/> *
License Type:	<input type="text" value="ON Claim (ON)"/> *	License Term:	33 Years
Status:	<input type="text" value="Active"/> *	License Year:	30
On Hold:	<input type="checkbox"/>	Comment:	<div style="border: 1px solid #ccc; height: 100px;"></div>
Archive:	<input type="checkbox"/>		
Application Date:	<input type="text"/>		
Grant Date:	<input type="text" value="06/Nov/1985"/>		
Expiry Date:	<input type="text" value="06/Nov/2018"/>		

Home

Licenses

Agreements

Confidentiality Agreement

Property

Mineral Survey

Municipal Tax

Project

Credit Distribution

Work Assessment

Affidavit Group

Actions

Approvals

Maps

Maps (JS)

Reports

Documents

Companies

People

Competitor Monitoring

My Settings

Admin Tools

Help

Configurability

Data Model & Required Fields

flexicadastre FlexiCadastrre 5.4 Demo (5.3.2.00 (Development))

Toby Mills (sign out)

Search Admin Tools > System Types > Company Field Settings

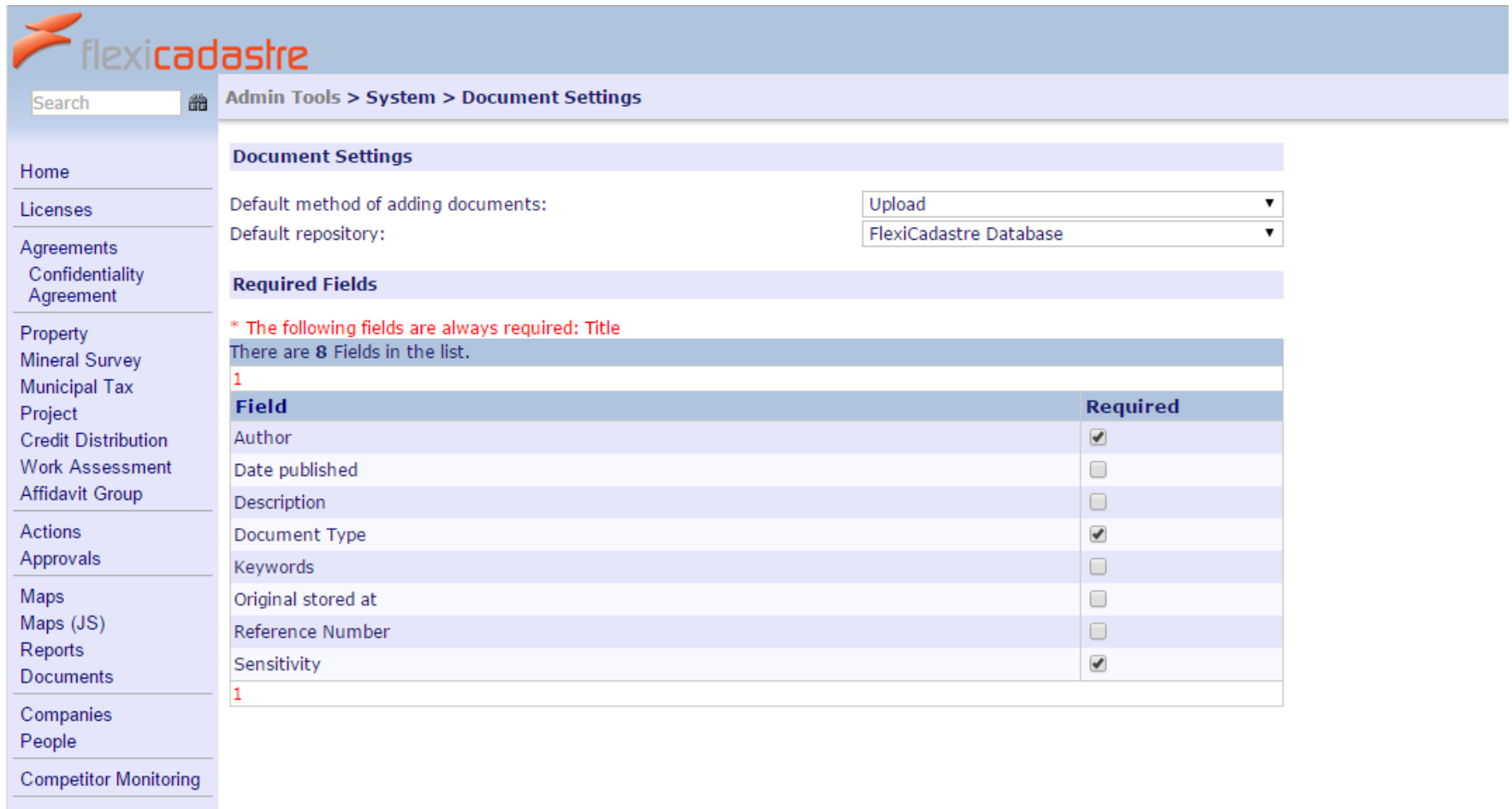
Home * The following fields are always required: Company Name

Licenses There are 26 Fields in the list.


Field	Required
Accounts	<input type="checkbox"/>
Address Line 1	<input type="checkbox"/>
Address Line 2	<input type="checkbox"/>
Address Line 3	<input type="checkbox"/>
Comment	<input type="checkbox"/>
Company Abbreviation	<input type="checkbox"/>
Company Status	<input checked="" type="checkbox"/>
Company Type	<input checked="" type="checkbox"/>
Country	<input type="checkbox"/>
Documents	<input type="checkbox"/>
Email	<input checked="" type="checkbox"/>
Fax	<input type="checkbox"/>
Mobile Number	<input type="checkbox"/>
Postal Code	<input type="checkbox"/>
Primary Contact	<input type="checkbox"/>
Province	<input type="checkbox"/>
Reference Codes	<input type="checkbox"/>
Region	<input type="checkbox"/>
Registered Country	<input checked="" type="checkbox"/>
Registration Code	<input type="checkbox"/>
Registration Date	<input type="checkbox"/>
Shareholding	<input type="checkbox"/>
Staff	<input type="checkbox"/>
Telephone 1	<input type="checkbox"/>
Telephone 2	<input type="checkbox"/>
Website	<input type="checkbox"/>

Configurability

Data Model & Required Fields



flexicadastre

Search  [Admin Tools](#) > [System](#) > [Document Settings](#)

Document Settings

Default method of adding documents: ▼

Default repository: ▼

Required Fields

* The following fields are always required: Title

There are 8 Fields in the list.

1

Field	Required
Author	<input checked="" type="checkbox"/>
Date published	<input type="checkbox"/>
Description	<input type="checkbox"/>
Document Type	<input checked="" type="checkbox"/>
Keywords	<input type="checkbox"/>
Original stored at	<input type="checkbox"/>
Reference Number	<input type="checkbox"/>
Sensitivity	<input checked="" type="checkbox"/>

1

Home

Licenses

Agreements

Confidentiality Agreement

Property

Mineral Survey

Municipal Tax

Project

Credit Distribution

Work Assessment

Affidavit Group

Actions

Approvals

Maps

Maps (JS)

Reports

Documents

Companies

People

Competitor Monitoring

Configurability

Data Model & Required Fields

The screenshot displays the FlexiCadastrre web application interface. The top navigation bar includes the FlexiCadastrre logo, a search box, and the user name 'Toby Mills (sign out)'. The breadcrumb trail indicates the current location: 'Admin Tools > System Types > License Types > View'. The main content area shows the configuration for the 'ON Claim' license type. A red box highlights the 'Required Document Types' tab, which is currently active. Below the tabs, a message states 'There are 4 Document types in the list.' A table lists the following document types:

All	Document Type
<input type="checkbox"/>	Business Registration Certificate
<input type="checkbox"/>	Discovery Declaration
<input type="checkbox"/>	Proof of Application Fee payment
<input type="checkbox"/>	Work Plan

The left sidebar contains a navigation menu with categories such as Home, Licenses, Agreements, Property, Actions, Maps, Companies, Competitor Monitoring, My Settings, Admin Tools, and Help. The 'Admin Tools' category is currently selected.

Configurability

Data Model & Required Fields

flexicadastre FlexiCadastrre 5.4 Demo (5.3.2.00 (Development))
Toby Mills (sign out)

Search License > ADD

Home
Licenses
Agreements
Confidentiality Agreement
Property
Mineral Survey
Municipal Tax
Project
Credit Distribution
Work Assessment
Affidavit Group
Actions
Approvals
Maps
Maps (JS)
Reports
Documents
Companies
People
Competitor Monitoring
My Settings
Admin Tools
Help

923-564-23 Ontario Grant Date: 11/Feb/2015
Active ON Claim Expiry Date: 11/Feb/2018

< DETAILS Documents CANCEL CONFIRMATION >

There are required document types. [Hide](#)

- Business Registration Certificate
- Discovery Declaration
- Proof of Application Fee payment
- Work Plan

There are 1 Documents directly associated.

All	View	Title	Description	Author	Document Type	Sensitivity
<input type="checkbox"/>		Appl. Fee proof of payment (923-564-23)			Proof of Application Fee payment	

Configurability

Data Model & Required Fields

Ministry of Mining
Supporting Documents

Upload Additional

Document	Uploaded Filename	Action	Progress
Receipt for Deposit with Provincial Commissioner *		Upload	
Land Owner written consent *		Upload	
County Council written consent *		Upload	
Sketch Map / Coordinates *		Upload	
Tax Compliance Certificate *		Upload	
Detailed Work Programme *	Programme of Operations.pdf (36 kB)	Remove	100%
Statement of technical capability *		Upload	
Financial capability *		Upload	
Name / Qualifications of Programme Supervisor *		Upload	
Certificate of Company / Partnership [Required if Company Application]		Upload	
MOU / Articles of Association [Required if Company Application]		Upload	
Name / Nationality of Directors [Required if Company Application]		Upload	

OK

Configurability

Data Model & Required Fields

FlexiCadastré 5.4 Demo (5.3.2.00 (Development))
Toby Mills (sign out)

Admin Tools > System Types > License Types > View

Field Name	Required Status
Map Reference *	Available
Official Area And Unit	Available
Old License Code	Available
Parties *	Available
Party Commodity	Available
Party Depth From	Available
Party Depth To	Available
Party Geological Unit	Available
Reference Codes	Available
Region	Required
Related Licenses *	Available
Renewal Period	Available
Responsible Office	Available
Shape Parts *	Available
Staked Date	Available
Status	Required
User Roles *	Available

1

* Indicates a tab or wizard step

Configurability

Data Model & Required Fields

flexicadastre FlexiCadastrre 5.4 Demo (5.3.2.00 (Development))

Toby Mills (sign out)

Search License > Details

Home

Licenses

Agreements
Confidentiality Agreement

Property
Mineral Survey
Municipal Tax
Project
Credit Distribution
Work Assessment
Affidavit Group

Actions
Approvals

Maps
Maps (JS)
Reports
Documents

Companies
People

Competitor Monitoring

My Settings
Admin Tools
Help

42001-0004 Ontario Grant Date: 01/Mar/1995

Active ON Mining Lease Expiry Date: 28/Feb/2037

Salmon Bay Dimension Mining Inc. (72.00%), Dimension Mining Canada Ltd (28.00%)

General **Parties** Conditions Shape (1) Map References (2) Documents Reference Codes (9) Commodities Agreements Groups (3) Related Licenses

Actions Open (3) Actions Closed (3) Work Accounts Roles (3) Audit

There are 3 items in the list.

All	Edit	Party	Party Type	%	Commodity	Depth From	Depth To
<input type="checkbox"/>		Dimension Mining Canada Ltd	Owner	50.00	Coal	0.00 m	150.00 m
<input type="checkbox"/>		Blue Pine Exploration	Owner	50.00	Coal	0.00 m	150.00 m
<input type="checkbox"/>		Dynaco Resources Ltd.	Owner	100.00	Coal	150.00 m	

Summary

Party Type	Commodity	From	To	Total %
Owner	Coal	0.00 m	150.00 m	100.00
Owner	Coal	150.00 m		100.00

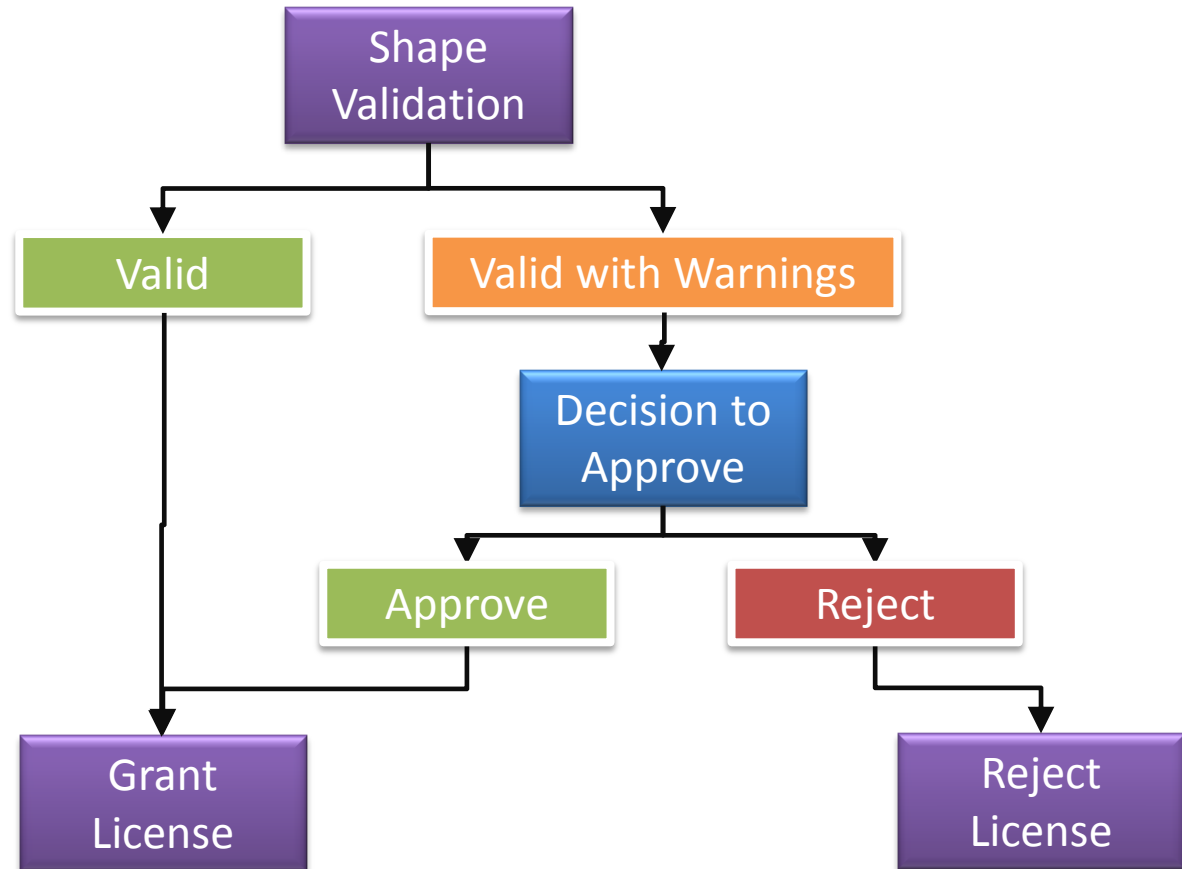
Configurability

Data Model & Required Fields

Business Rules

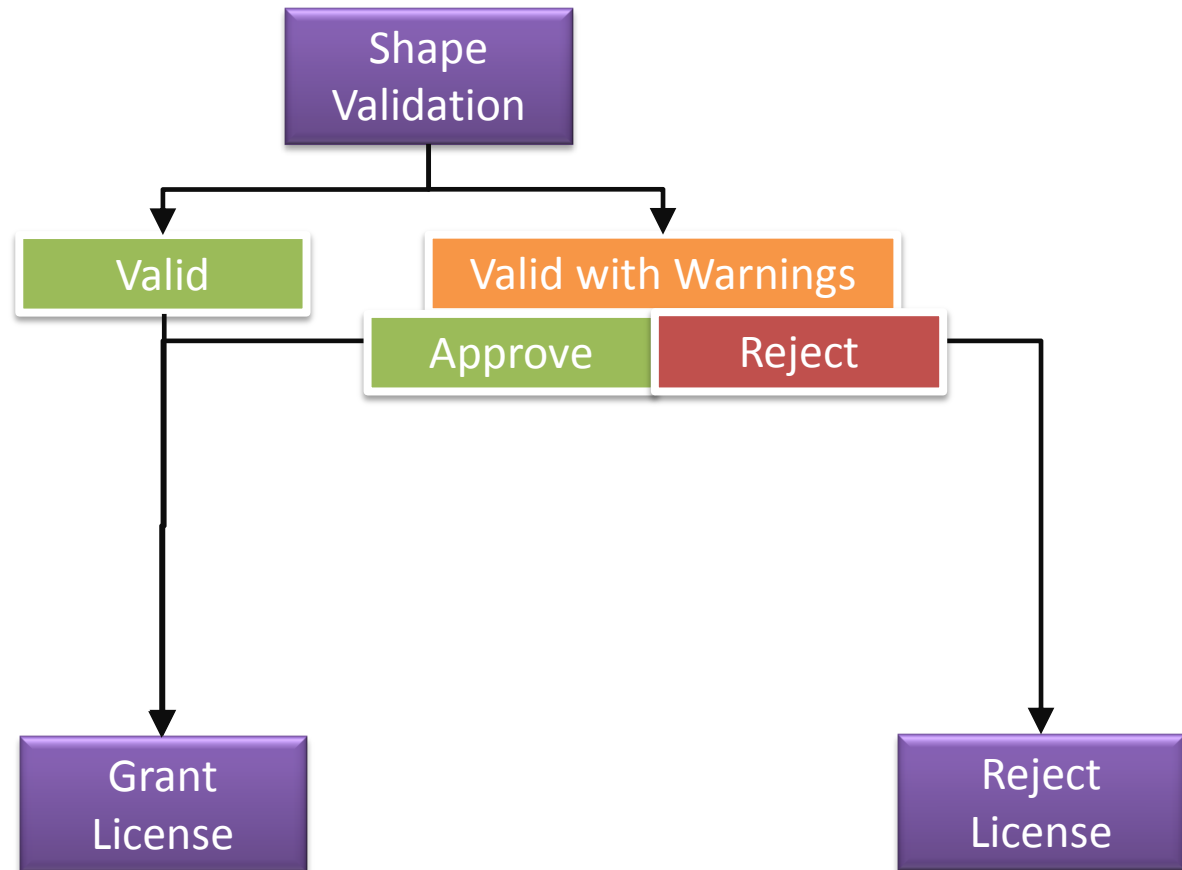
Configurability

Business Rules



Configurability

Business Rules



Configurability

Business Rules

Home | Licenses | Agreements | Property | Mineral Survey | Municipal Tax | Project | Credit Distribution | Work Assessment | Affidavit Group | **Actions** | Approvals | Maps | Maps (JS) | Reports | Documents | Companies | People | Competitor Monitoring | My Settings | Admin Tools | Help

244296 | Peru | Grant Date: 18/Sep/1972
Active | Concesión Mineiro (Metalico) | Expiry Date: 18/Sep/2017
Dimension Mining Canada Ltd (100.00%)

Payment : Renewal Fee

Action | Approval | Documents | User Notification | Party Notification | Reference Codes | Work Accounts | Audit

General Details
Due Date: 18/Sep/2017 *

Payment Details
Accounting Code: 567/YR
Direction: Outgoing *
Paid By: Dimension Mining Inc. X (address | account)
Paid To: X
Payment Period: From: 12/Feb/2013 To: 12/Feb/2014
Include Tax Information:
Round Budget Amount:

General | Items

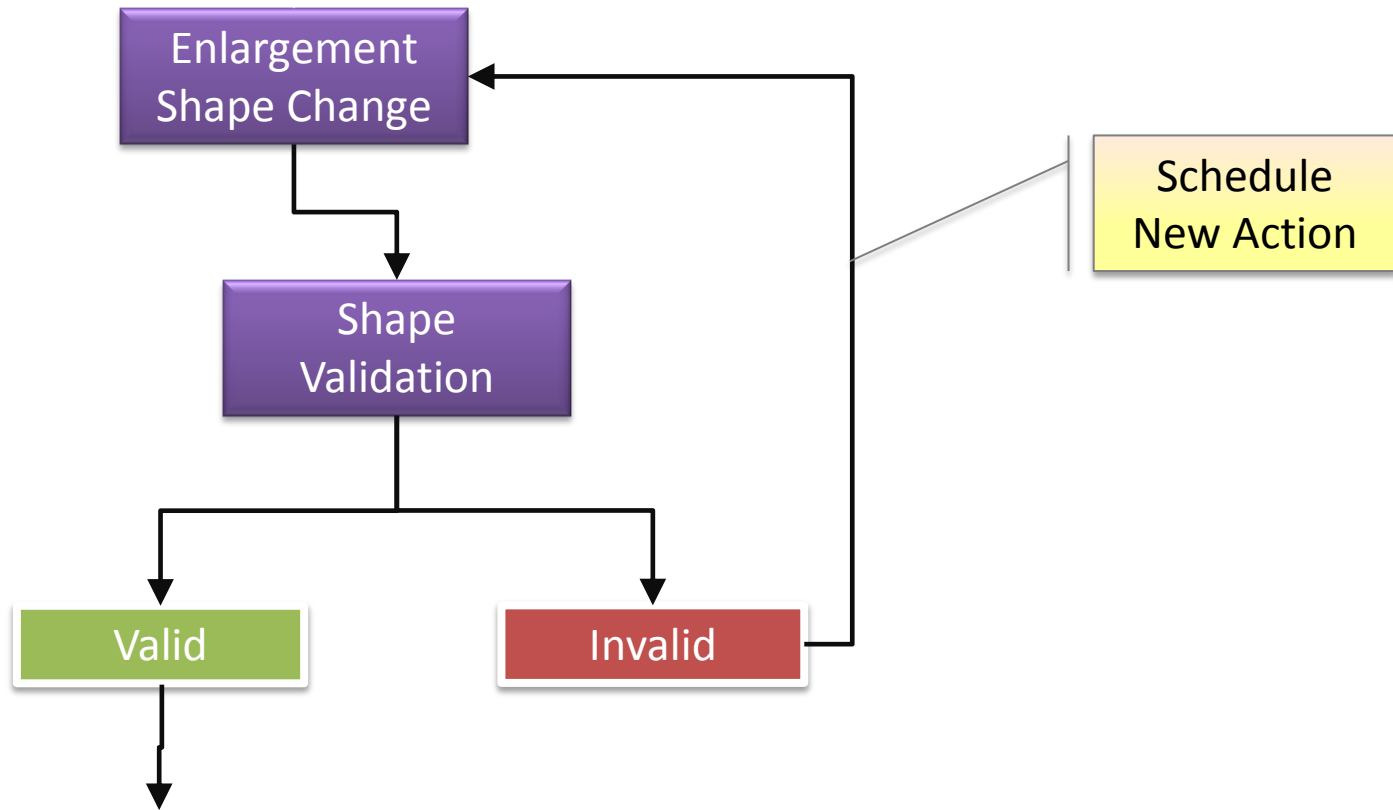
Actual	Budget
Amount: <input type="text" value="210"/> US Dollar	Total Amount: 210.00 US Dollar

Receipt No.:

Decision Result:
Comments:

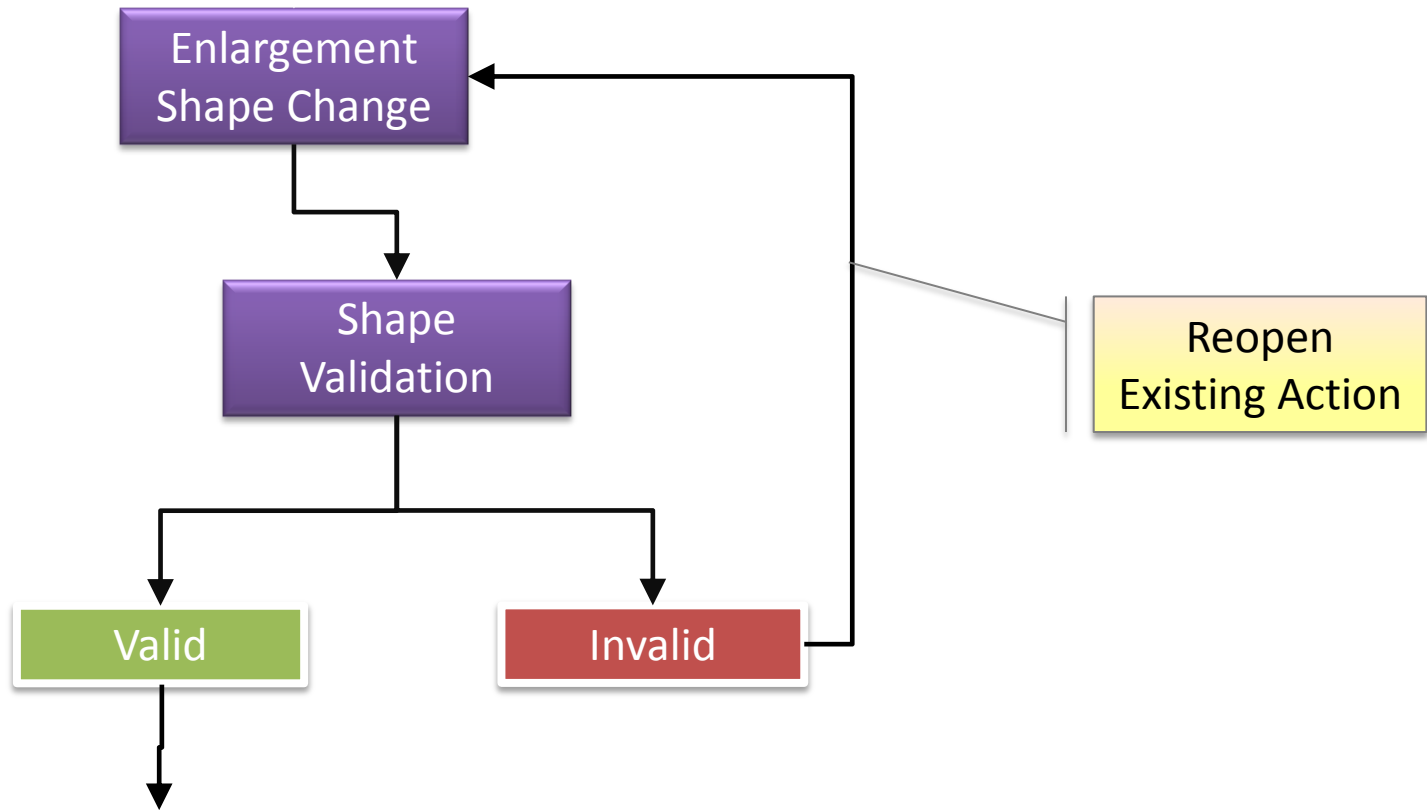
Configurability

Business Rules



Configurability

Business Rules



Configurability

Data Model & Required Fields

Business Rules

Your Ideas ????

Resizable columns in search results

Licenses > Search New Search

Code: Jurisdiction: Status Group:
Name: Type Group: Status:
Party: Type: Saved Searches:

Search returned 1000 of 1976 results(675,596.822 Ha▼)(full list) 🔍 🗑️ 🖨️ 📄

1 2 3 4 5 6 7 8 9 10

All	Map	Code	Parties	Interest	Status	Grant Date	Expiry Date	Area Norm	Area	Map Reference	Projects	Affidavit Group BLM
<input type="checkbox"/>		010368M	Jet Metal Corp. (100.00%)	NFL:MSC	Expired	15/Nov/2004	15/Nov/2014	1,200.000 Ha	48.00 NFCU	Canada, Newfoundland & Labrador	CMB	
<input type="checkbox"/>		011395M	Jet Metal Corp. (100.00%)	NFL:MSC	Active	16/Nov/2005	16/Nov/2015	900.000 Ha	36.00 NFCU	Canada, Newfoundland & Labrador	CMB	
<input type="checkbox"/>		016821M	Jet Metal Corp. (100.00%)	NFL:MSC	Active	19/Dec/2005	19/Dec/2015	1,125.000 Ha	45.00 NFCU	Canada, Newfoundland & Labrador	CMB-JL	
<input type="checkbox"/>		017565M	Jet Metal Corp. (100.00%)	NFL:MSC	Active	01/Apr/2005	01/Apr/2020	4,675.000 Ha	187.00 NFCU	Canada, Newfoundland & Labrador	CMB	
<input type="checkbox"/>		017581M	Jet Metal Corp. (100.00%)	NFL:MSC	Active	01/Apr/2005	01/Apr/2020	4,850.000 Ha	194.00 NFCU	Canada, Newfoundland & Labrador	CMB	
<input type="checkbox"/>		017724M	Jet Metal Corp. (100.00%)	NFL:MSC	Active	04/Jun/2010	04/Jun/2015	25.000 Ha	1.00 NFCU	Canada, Newfoundland & Labrador	South Golden Promise	

Your Ideas ?????

Better role management for users

- Apply a profile (Roles, Authorization)
- Copy roles from one user to another

Your Ideas ????

Ability to use the jurisdictions applied to an action type as a template for another action type.

Focus Areas

Productivity

Usability

Configurability

Performance



flexicadastre

Governance - Risk - Compliance

Thank You

*2ª LARUC - FlexiCadastre
Conferencia Regional de Usuarios Latinoamérica*

Lima, Septiembre 3 y 4, 2015

Mike Baumgartner: mike.baumgartner@spatialdimension.com

spatial dimension